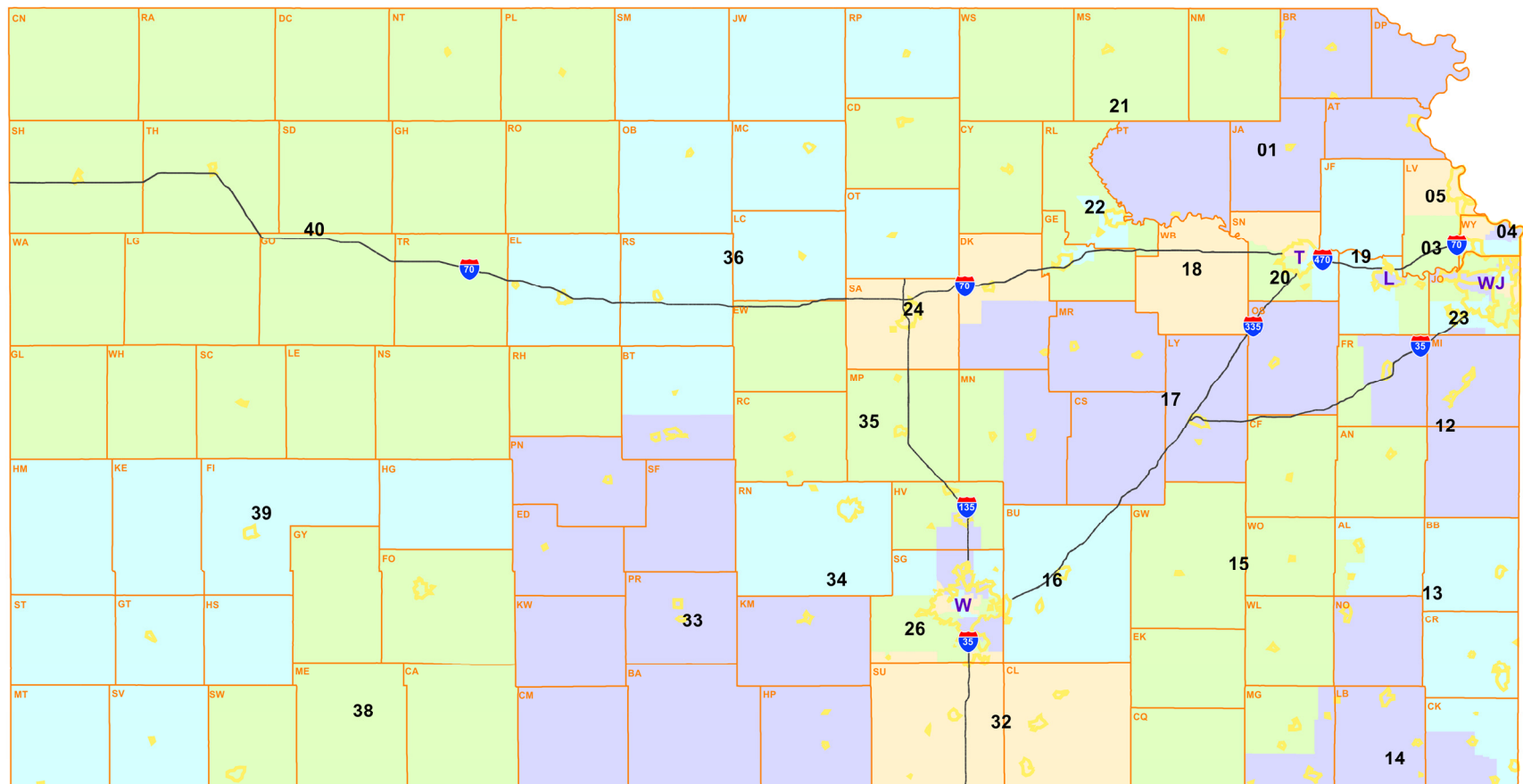


NOTE: In urban areas, VTD boundaries and highways have been hidden so that other information can be displayed. Detailed maps of urban areas follow this statewide map.



W= Wichita districts 25, 26, 27, 28, 29, 30, 31

T=Topeka districts 18, 19, 20

L=Lawrence districts 2, 3, 19

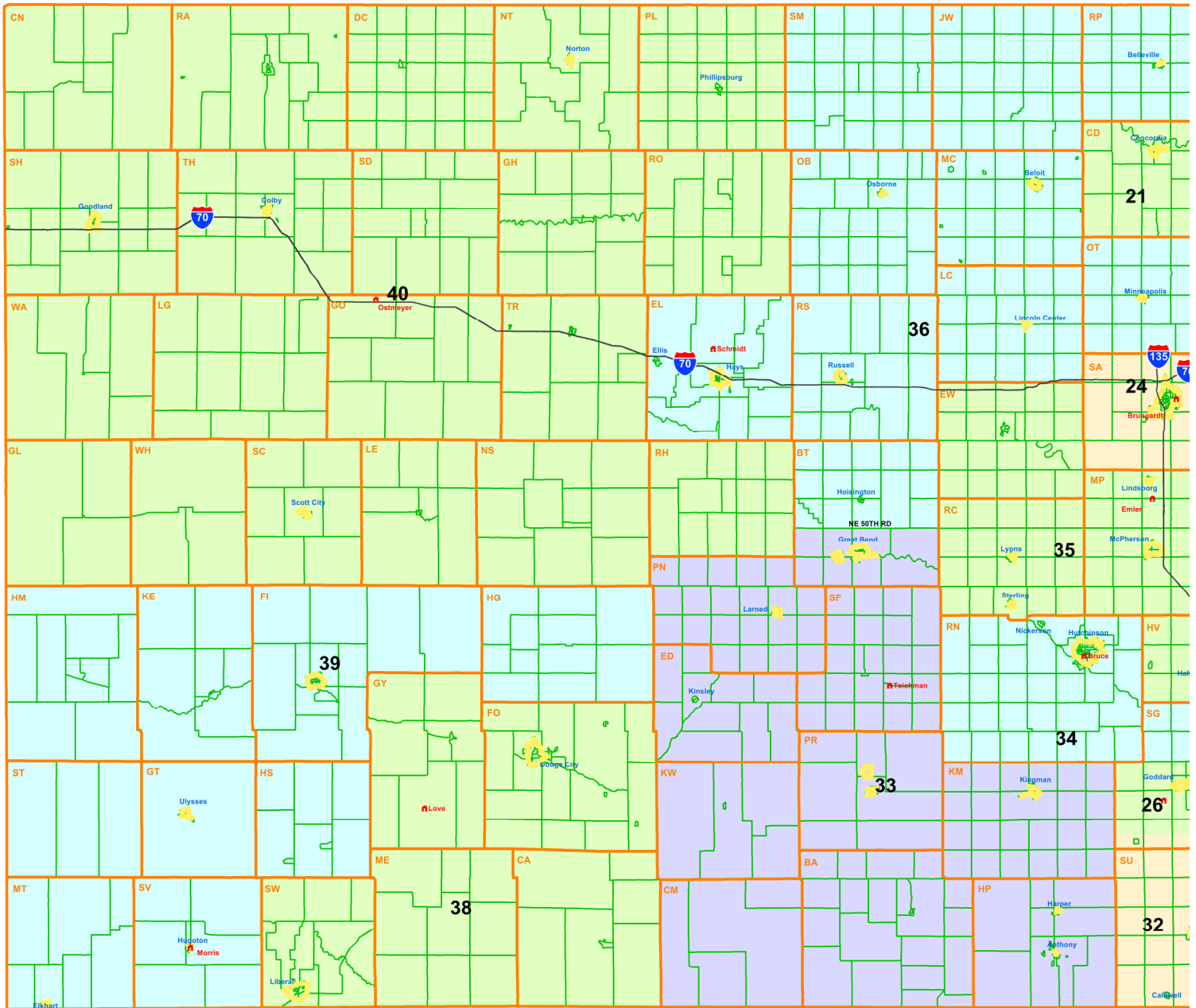
WJ=Wyandotte and Johnson County districts 4-11, 23, 37

Map Features

- Voting District
- Cities class 1 or 2
- County
- Interstate Highways
- Senate Incumbent
- District-Streets
- Districts

0 15 30 45  
Miles

Kansas Legislative Research Dept. 04/30/2012



Plan: M5\_For The People 11 for KLRD TR

Map Features

- Voting District
- Cities class 1 or 2
- County
- Interstate Highways
- Senate Incumbent District-Streets Districts

0 15 30 45  
Miles

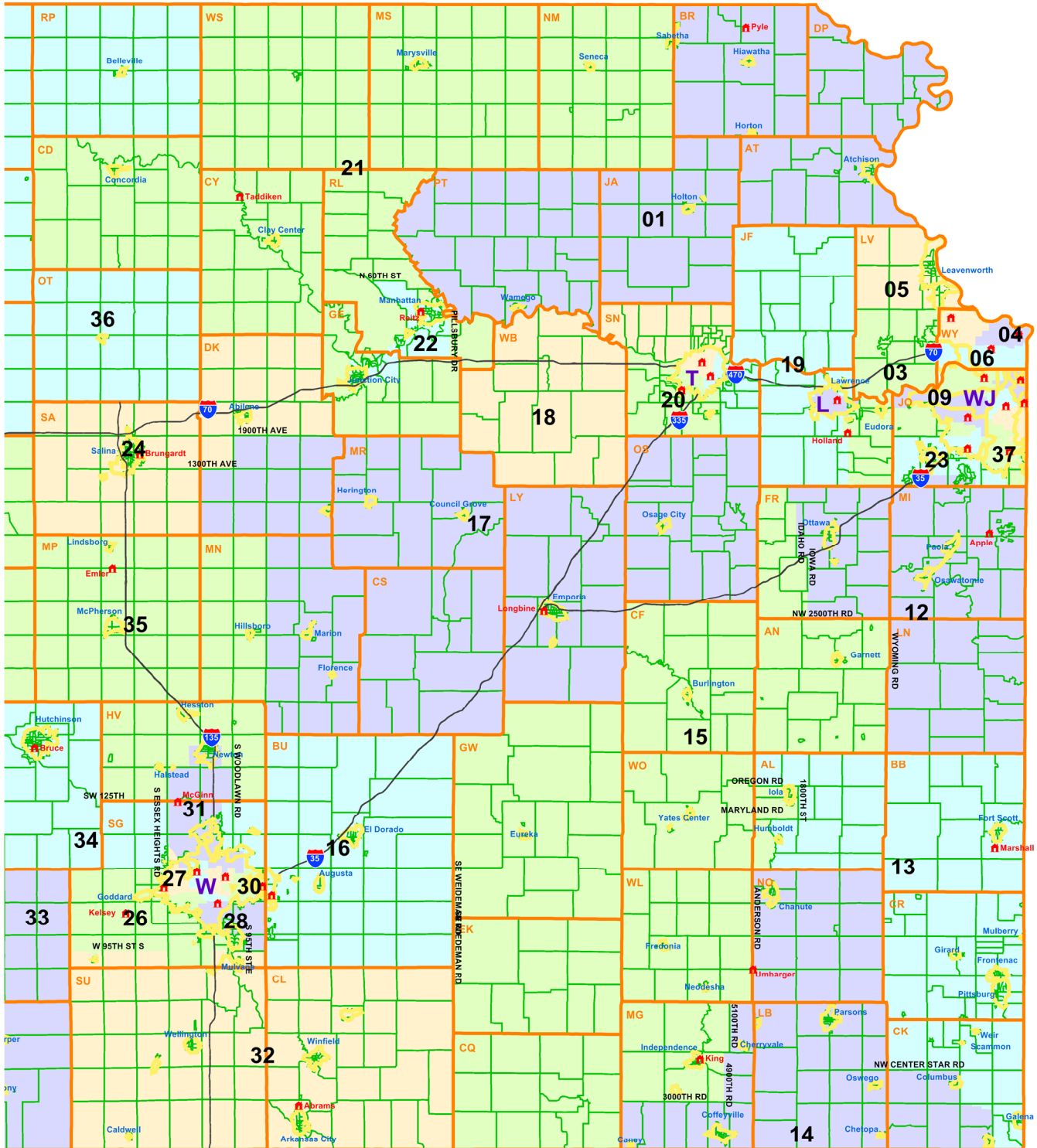
Kansas Legislative Research Dept. 04/30/2012

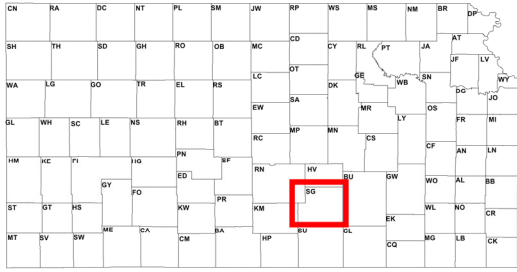
# M5\_For The People 11 for KLRD TR

## Eastern Kansas

NOTE: In urban areas, VTD boundaries, incumbents, and highways have been hidden so that other information can be displayed. Detailed maps of urban areas follow this map.

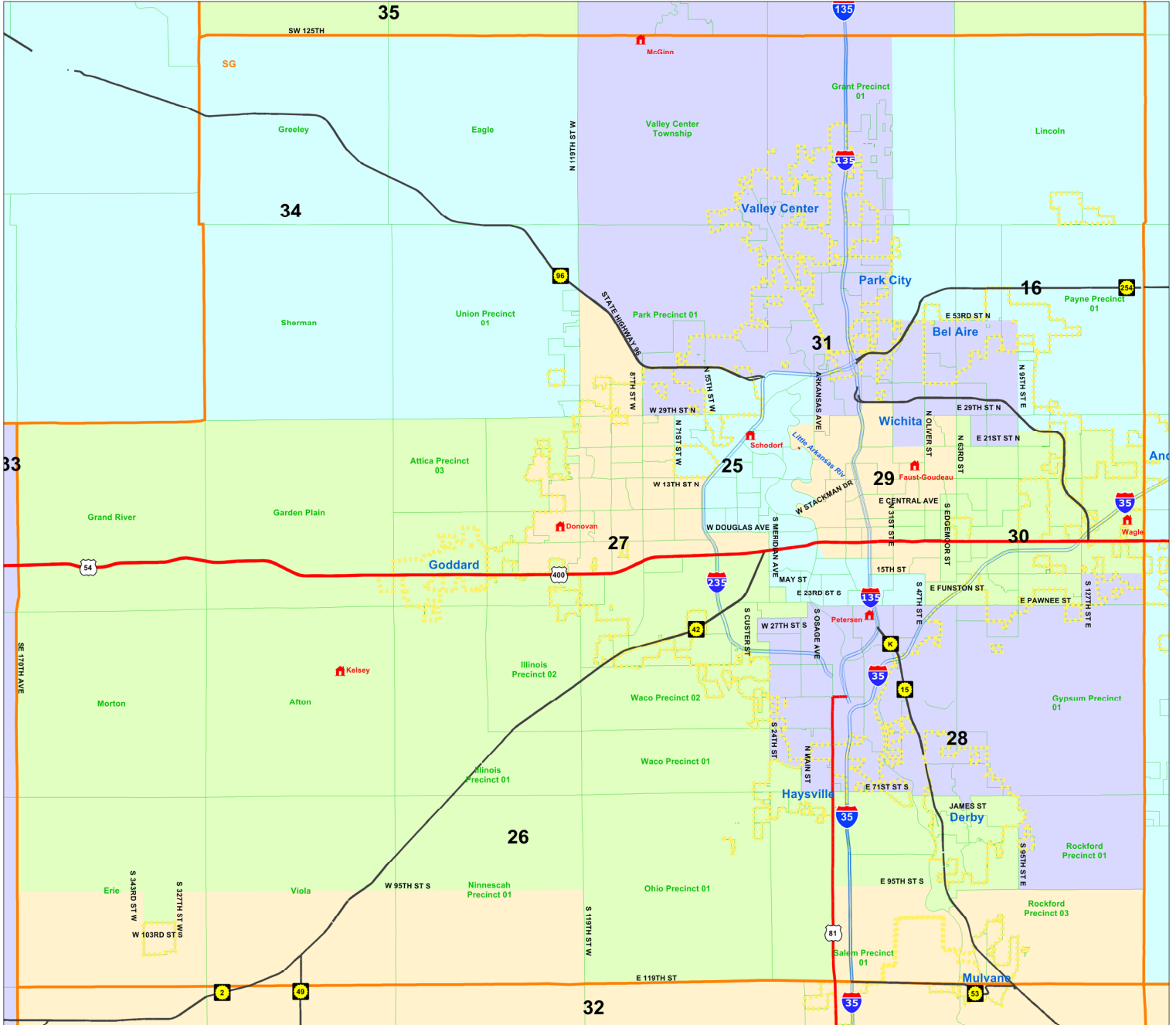
T=Topeka districts 18, 19, 20  
 L=Lawrence districts 2, 3, 19  
 WJ=Wyandotte and Johnson County districts 4-11, 23, 37  
 W=Wichita 25-31





# M5\_For The People 11 for KLRD TR

## Sedgwick County



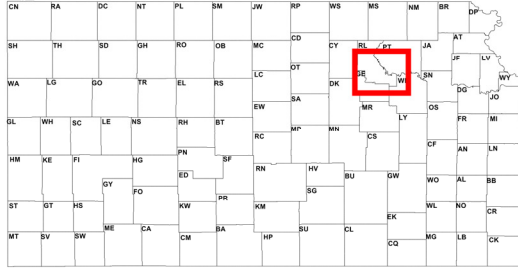
**Plan: M5\_For The People 11 for KLRD TR**

Map Features

- Voting District
- Cities class 1 or 2
- County
- Interstate Highways
- U.S. Highways
- State Highways
- Senate Incumbent: 1 Districts

0 2.5 5 7.5 Miles

Kansas Legislative Research Dept. 04/30/2012



**M5\_For The People 11 for KLRD TR**  
**Manhattan and Junction City**  
 Page 5 of 11

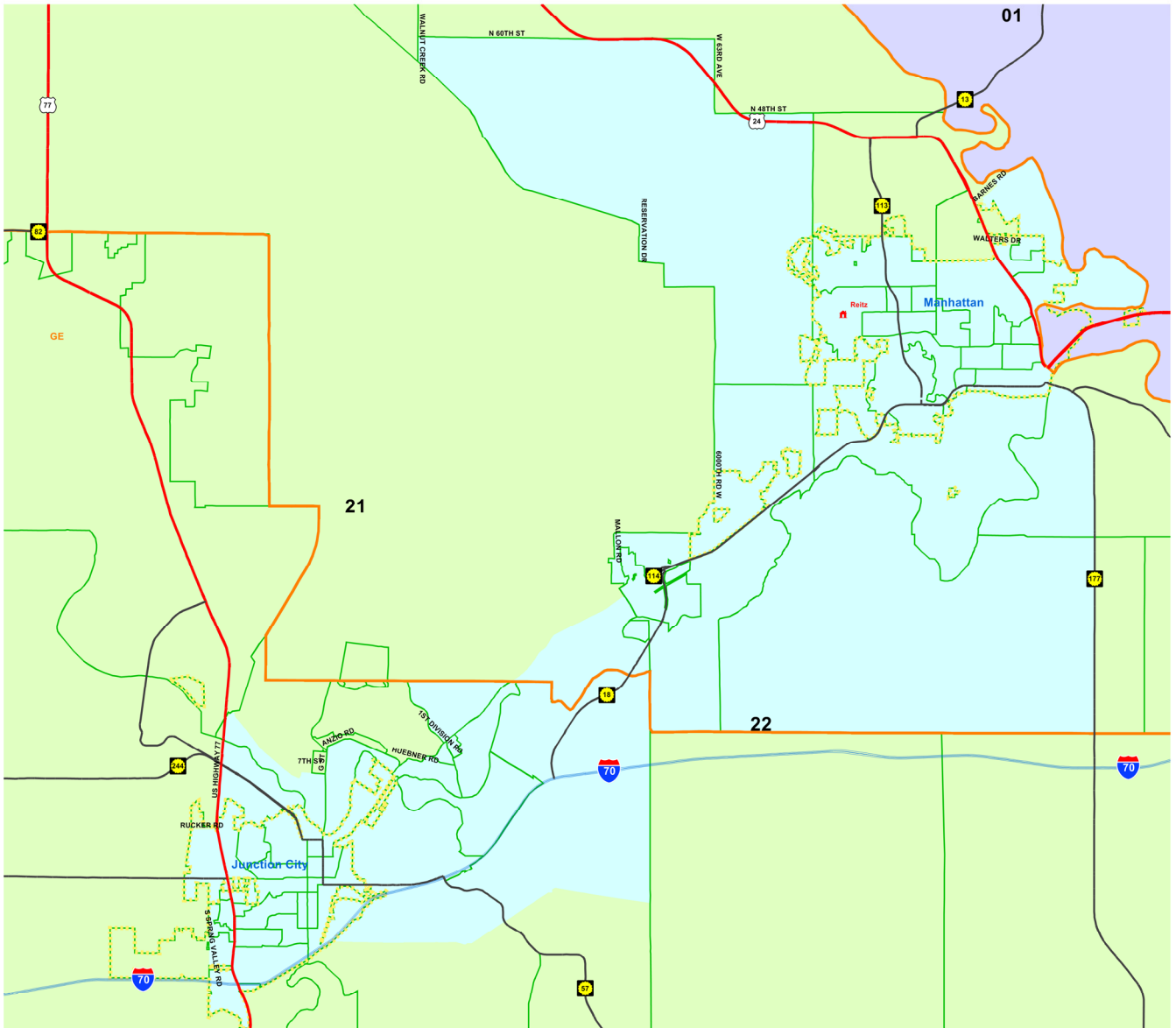
**Plan: M5\_For The People 11 for KLRD TR**

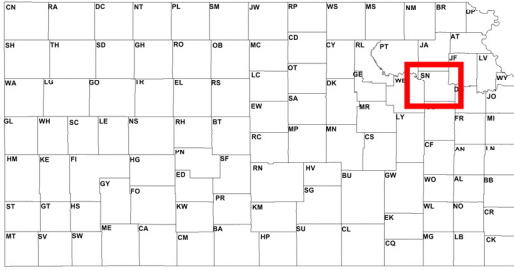
Map Features

- Voting District
- Cities class 1 or 2
- County
- Interstate Highways
- U.S. Highways
- State Highways
- Senate Incumbent:1 Districts

Miles

Kansas Legislative Research Dept. 04/30/2012

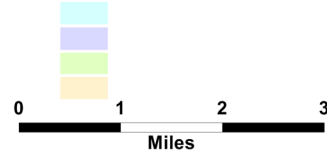




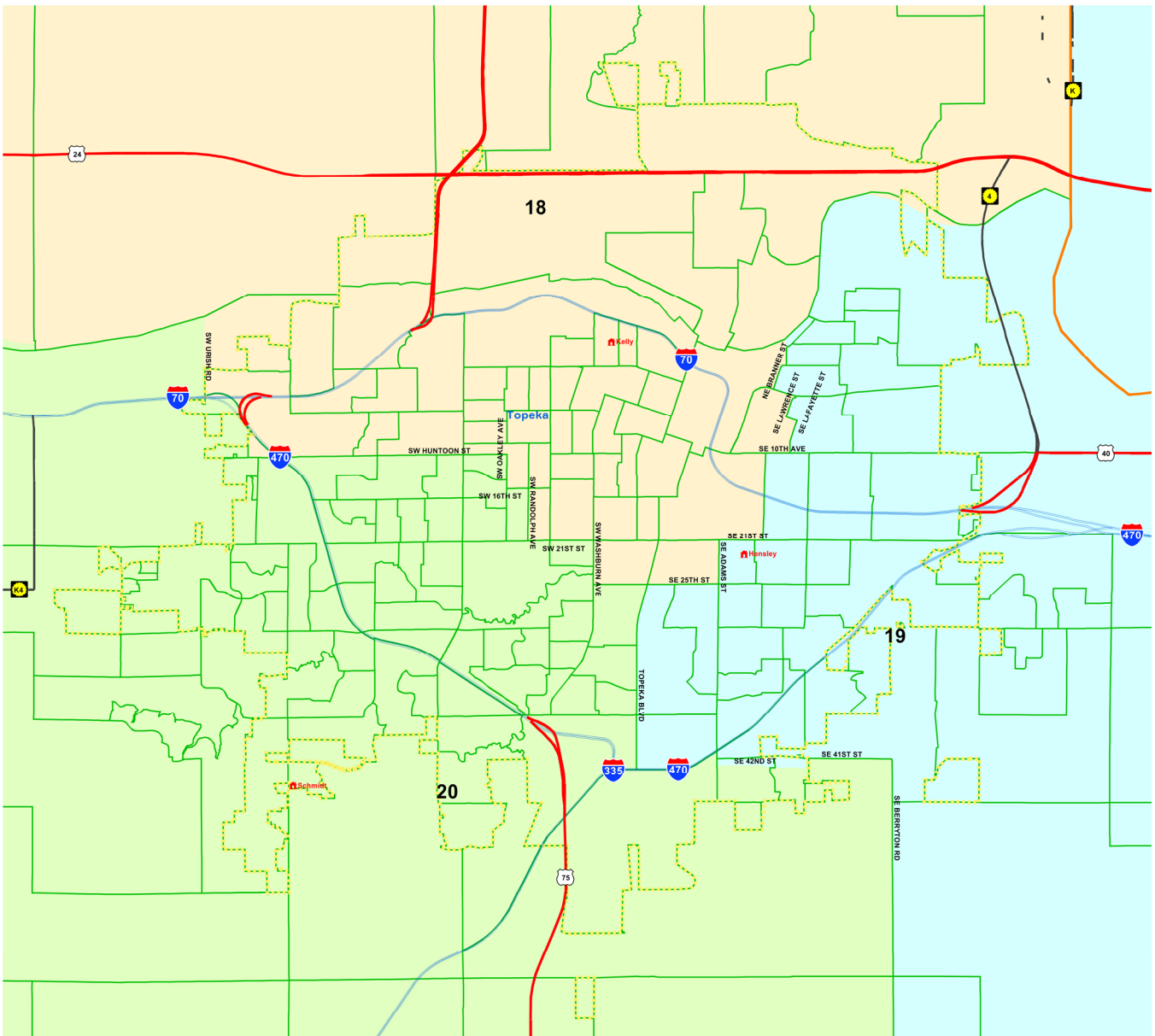
# M5\_For The People 11 for KLRD TR

## Plan: M5\_For The People 11 for KLRD TR

- Map Features**
- Voting District
  - Cities class 1 or 2
  - County
  - Interstate Highways
  - U.S. Highways
  - State Highways
  - Senate Incumbent:1 Districts

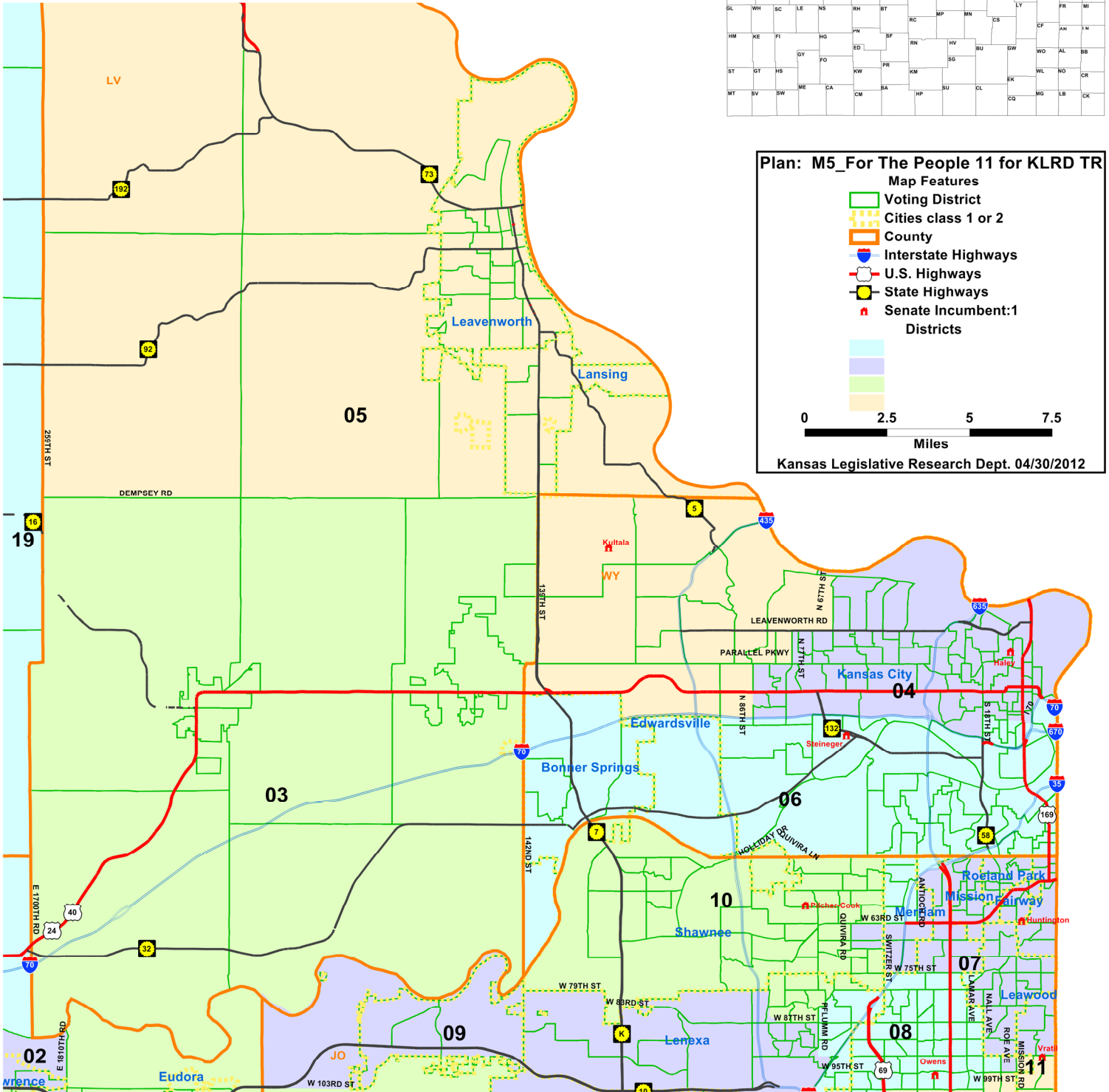
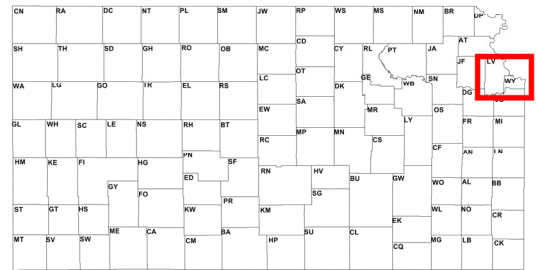


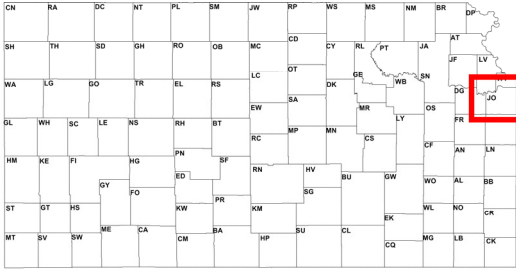
Kansas Legislative Research Dept. 04/30/2012



# M5\_For The People 11 for KLRD TR

## Leavenworth and Wyandotte County





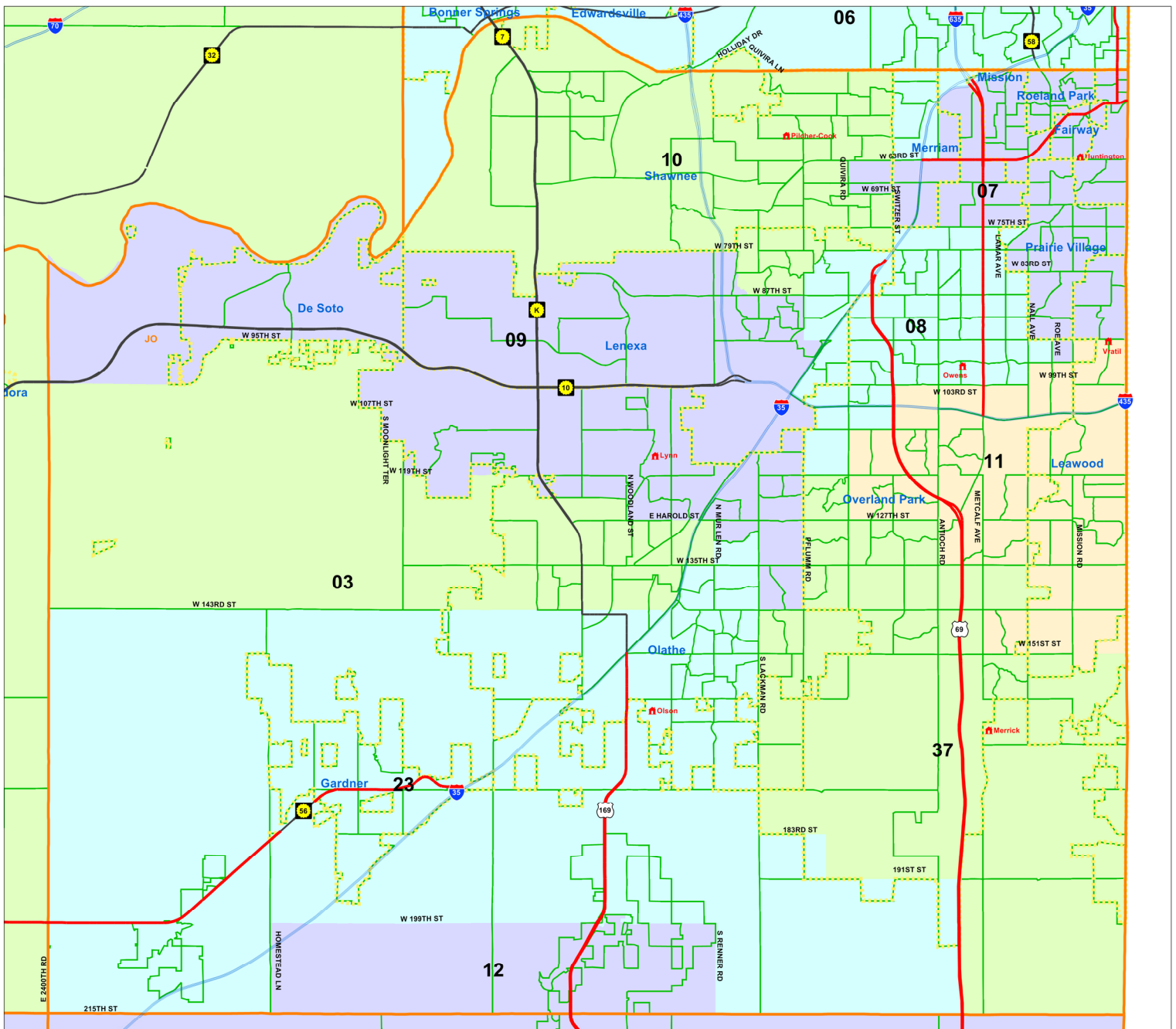
**Plan: M5\_For The People 11 for KLRD TR**

Map Features

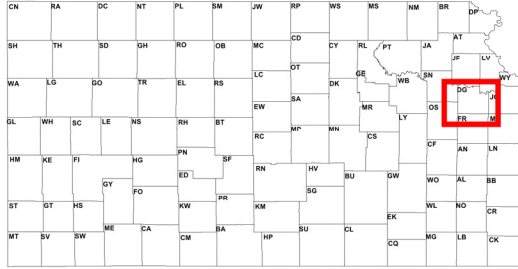
- Voting District
- Cities class 1 or 2
- County
- Interstate Highways
- U.S. Highways
- State Highways
- Senate Incumbent:1 Districts

0 1.5 3 4.5 Miles

Kansas Legislative Research Dept. 04/30/2012







**M5\_For The People 11 for KLRD TR**  
**Douglas County**  
 Page 9 of 11

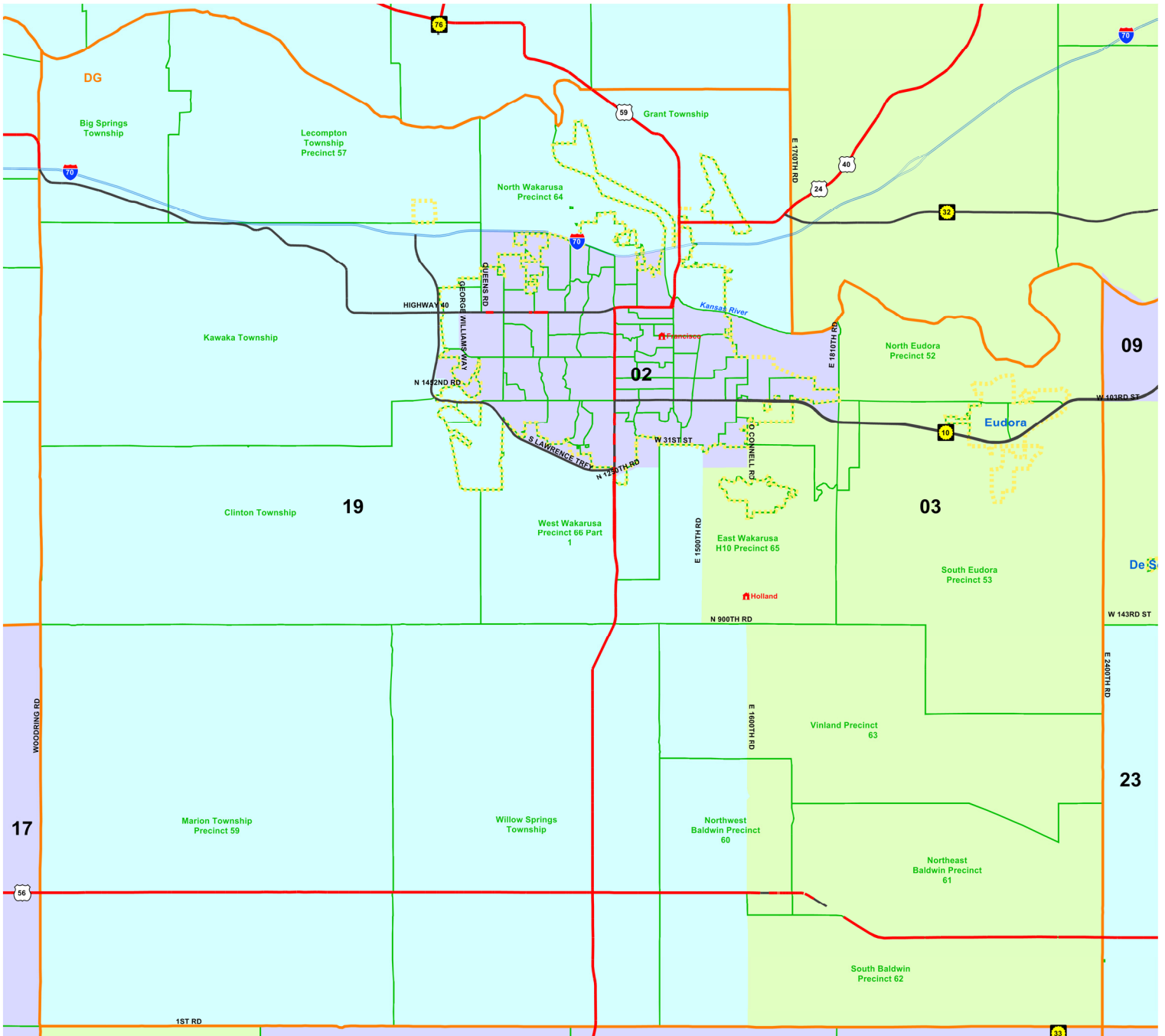
**Plan: M5\_For The People 11 for KLRD TR**

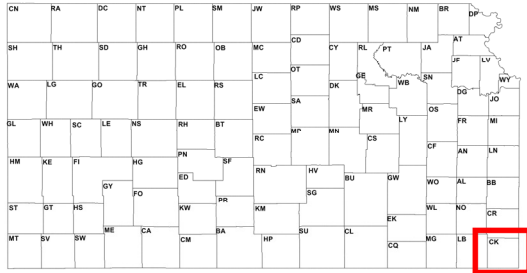
**Map Features**

- Voting District
- Cities class 1 or 2
- County
- Interstate Highways
- U.S. Highways
- State Highways
- Senate Incumbent:1 Districts

Miles

Kansas Legislative Research Dept. 04/30/2012

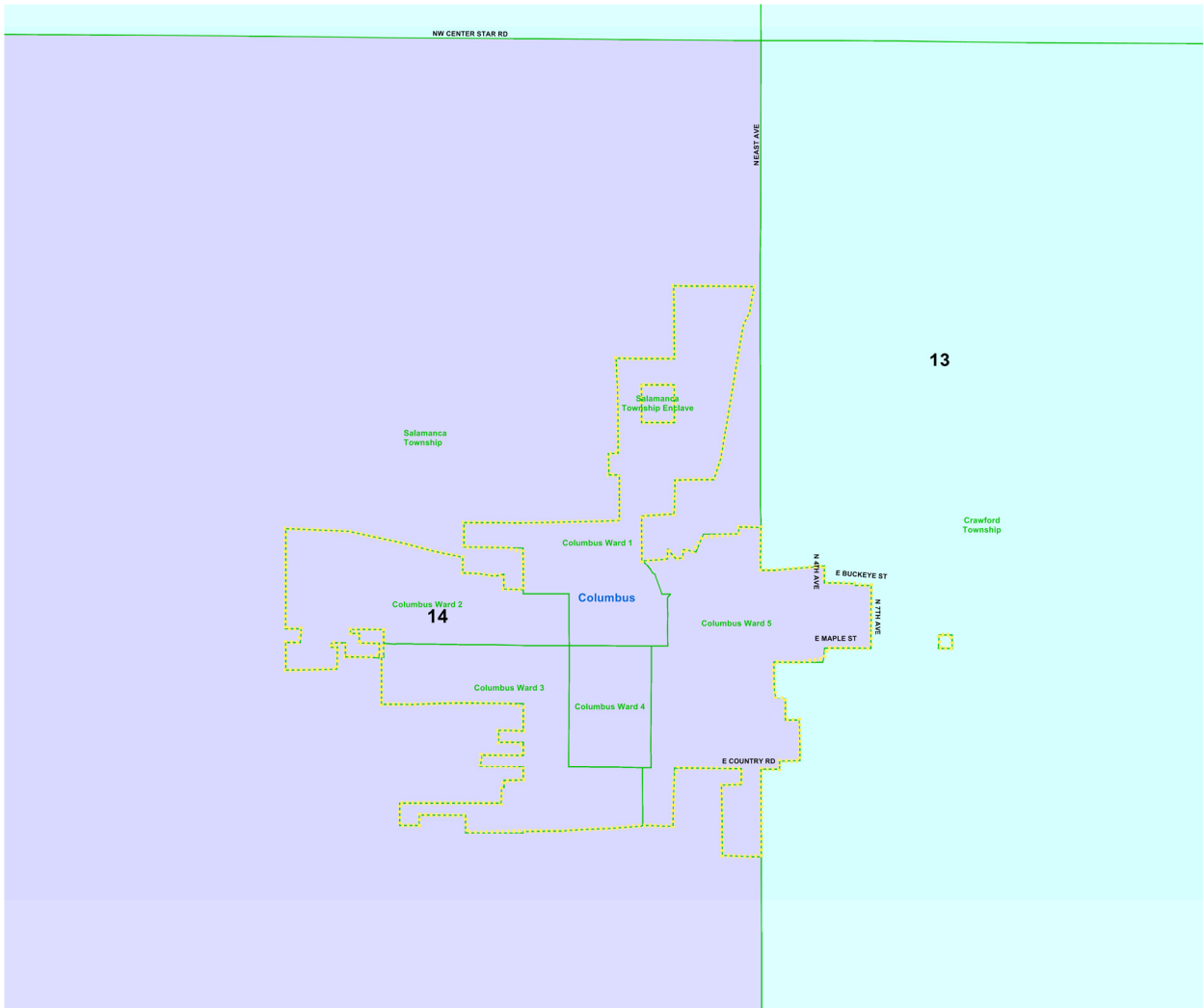




# M5\_For The People 11 for KLRD TR

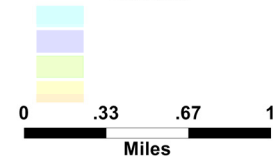
Columbus

Page 10 of 11



## Plan: M5\_For The People 11 for KLRD TR

- Map Features
- Voting District
  - Cities class 1 or 2
  - County
  - \* Senate Incumbent:1



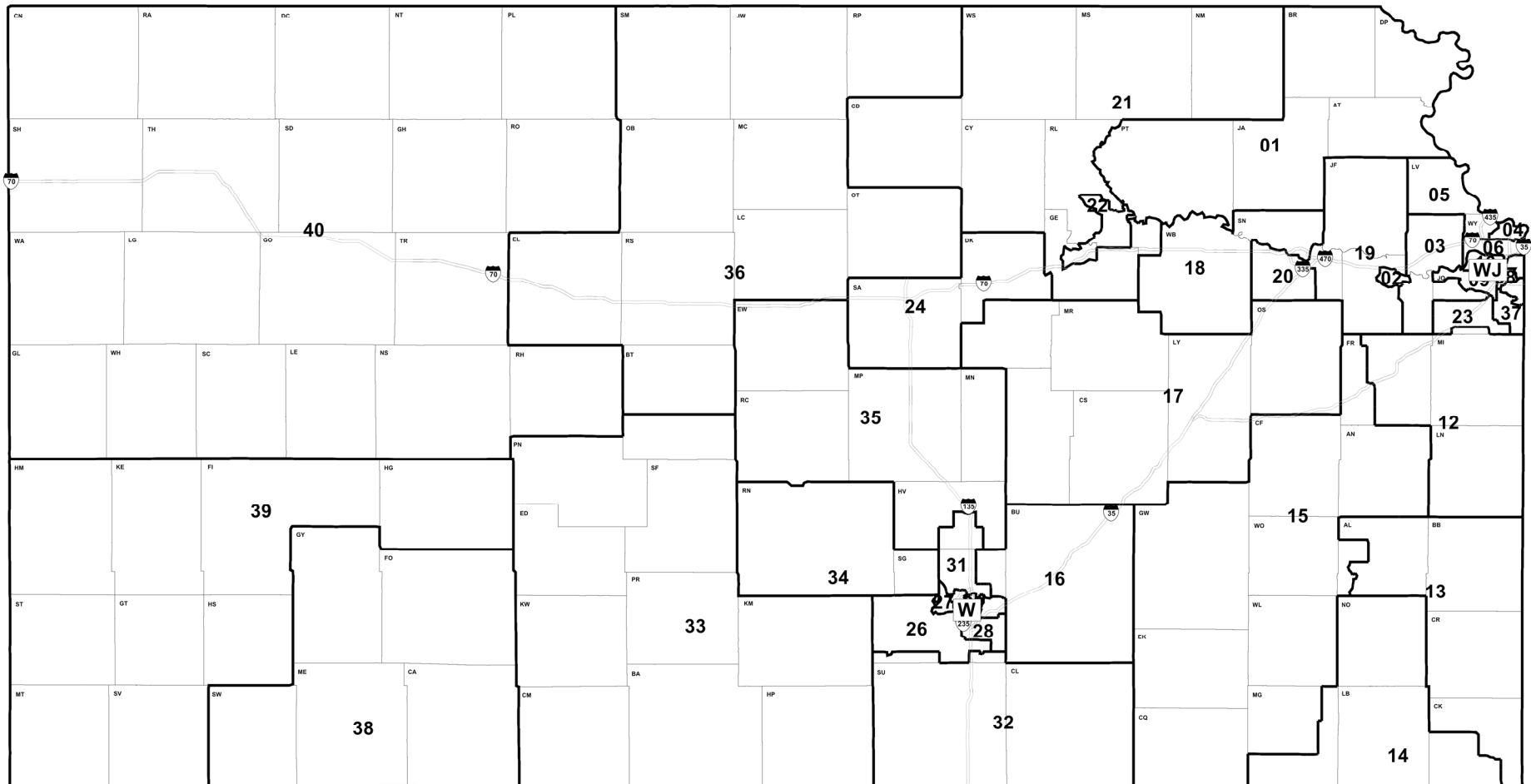
Plan: M5\_For The People 11 for KLRD TR

Districts  
County  
Interstate Highways

0 25 50 75  
Miles

Kansas Legislative Research Dept. 04/30/12

NOTE: In some urban areas, district boundaries cannot be shown at this scale. For these urban districts, see the key below the map.



W= Wichita districts 25, 27, 28, 29, 30, 31

WJ=Wyandotte and Johnson County districts 04-11, 23, 37

Plan: M5\_For The People 11 for KLRD TR  
Plan Type: Senate  
Administrator: KLRD  
User:

## Population Summary Report

Monday April 30, 2012

12:16 PM

---

DISTRICT	ADJ_POPULATION	DEVIATION	% DEVN.
01	69,907	-1,079	-1.52
02	72,214	1,228	1.73
03	71,949	963	1.36
04	72,699	1,713	2.41
05	71,755	769	1.08
06	72,310	1,324	1.87
07	72,126	1,140	1.61
08	72,757	1,771	2.49
09	72,662	1,676	2.36
10	72,391	1,405	1.98
11	72,745	1,759	2.48
12	69,635	-1,351	-1.90
13	69,217	-1,769	-2.49
14	69,216	-1,770	-2.49
15	69,615	-1,371	-1.93
16	69,853	-1,133	-1.60
17	69,726	-1,260	-1.77
18	72,348	1,362	1.92
19	72,375	1,389	1.96
20	72,309	1,323	1.86
21	69,581	-1,405	-1.98
22	69,594	-1,392	-1.96
23	70,987	1	0.00
24	70,675	-311	-0.44
25	69,871	-1,115	-1.57
26	70,473	-513	-0.72
27	71,901	915	1.29
28	70,521	-465	-0.66
29	71,403	417	0.59
30	72,037	1,051	1.48
31	69,726	-1,260	-1.77
32	69,824	-1,162	-1.64
33	70,236	-750	-1.06
34	71,278	292	0.41

---

Plan: M5\_For The People 11 for KLRD TR

Administrator: KLRD

Type: Senate

User:

DISTRICT	ADJ_POPULATION	DEVIATION	% DEVN.
35	69,700	-1,286	-1.81
36	71,101	115	0.16
37	72,515	1,529	2.15
38	69,961	-1,025	-1.44
39	69,051	-1,935	-2.73
40	71,201	215	0.30

Total Population: 2,839,445

Ideal District Population: 70,986

**Summary Statistics**

Population Range: 69,051 to 72,757

Ratio Range: 1.05

Absolute Range: -1,935 to 1,771

Absolute Overall Range: 3,706.00

Relative Range: -2.73% to 2.49%

Relative Overall Range: 5.22%

Absolute Mean Deviation: 1,117.73

Relative Mean Deviation: 1.57%

Standard Deviation: 1,238.72

Plan: M5\_For The People 11 for KLRD TR  
Plan Type: Senate

Administrator KLRD  
User:

## Districts & Their Incumbents

Monday, April 30, 2012

12:19 PM

---

District	Name	Party	Previous District
01	Dennis Pyle	Republican	1
02	Marci Francisco	Democrat	2
03	G. Thomas Holland	Democrat	3
04	David Haley	Democrat	4
05	Kelly Kultala	Democrat	5
06	Chris Steineger	Republican	6
07	Terrie Huntington	Republican	7
08	Thomas Owens	Republican	8
09	Julia Lynn	Republican	9
10	Mary Pilcher-Cook	Republican	10
11	John Vratil	Republican	11
12	Pat Apple	Republican	12
13	Bob Marshall	Republican	13
14	Dwayne Umbarger	Republican	14
15	Jeff King	Republican	15
16	Ty Masterson	Republican	16
17	Jeff Longbine	Republican	17
18	Laura Kelly	Democrat	18

---

<b>District</b>	<b>Name</b>	<b>Party</b>	<b>Previous District</b>
19	Anthony Hensley	Democrat	19
20	Vicki Schmidt	Republican	20
21	Mark Taddiken	Republican	21
22	Roger Reitz	Republican	22
23	Rob Olson	Republican	23
24	Pete Brungardt	Republican	24
25	Jean Schodorf	Republican	25
26	Dick Kelsey	Republican	26
27	Leslie Donovan	Republican	27
28	Mike Petersen	Republican	28
29	Oletha Faust-Goudeau	Democrat	29
30	Susan Wagle	Republican	30
31	Carolyn McGinn	Republican	31
32	Steve Abrams	Republican	32
33	Ruth Teichman	Republican	33
34	Terry Bruce	Republican	34
35	Jay Emler	Republican	35
36	Allen Schmidt	Democrat	36
37	Ray Merrick	Republican	37
38	Garrett Love	Republican	38
39	Stephen Morris	Republican	39

Plan: M5\_For The People 11 for KLRD TR

Administrator: KLRD

Type: Senate

User:

<b>District</b>	<b>Name</b>	<b>Party</b>	<b>Previous District</b>
40	Ralph Ostmeyer	Republican	40