

# M5\_For The People 13 for KLRD TR

**Plan: M5\_For The People 13 for KLRD TR**

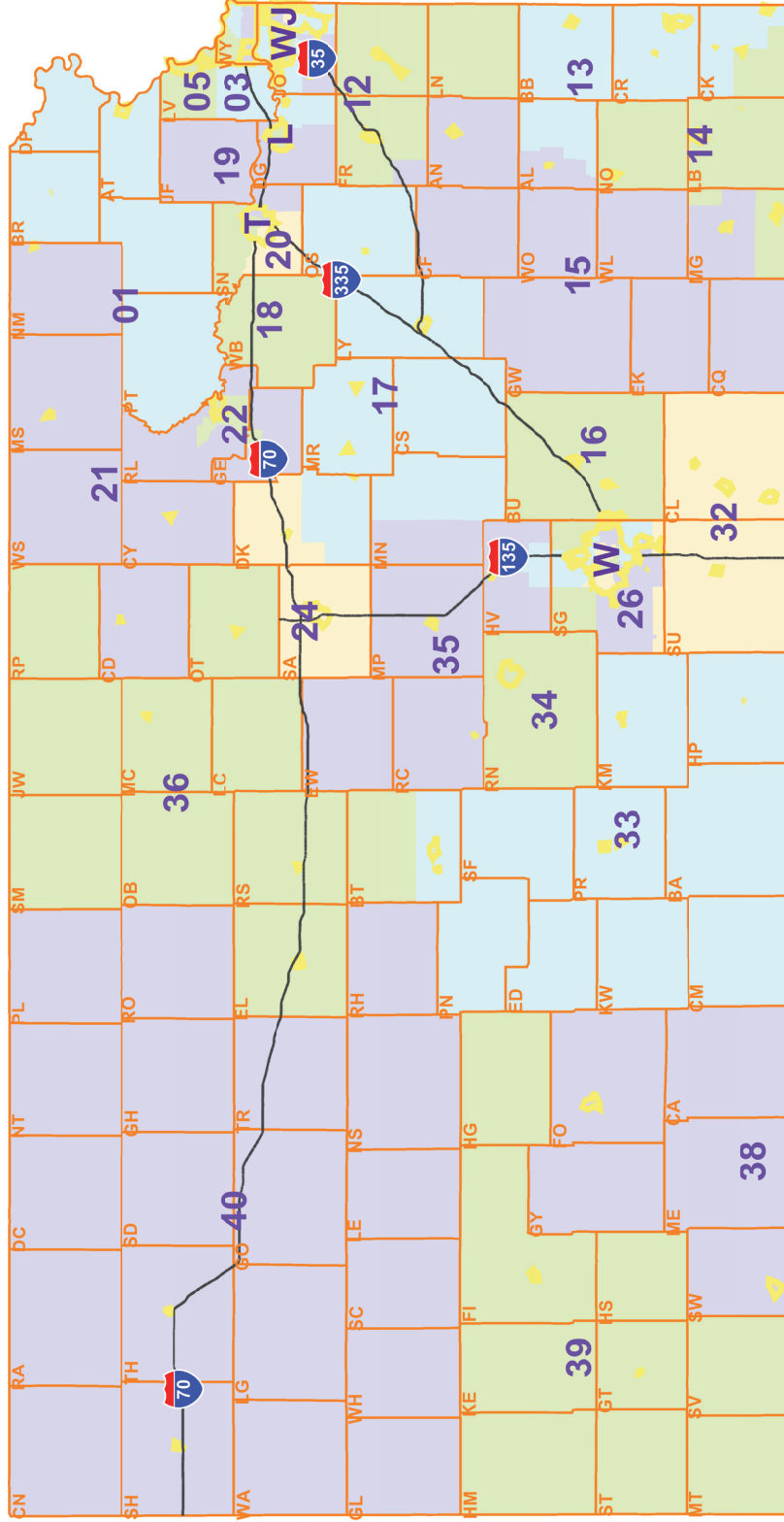
Map Features

- Cities class 1 or 2
- County
- Interstate Highways
- Districts

Miles

Kansas Legislative Research Dept. 05/07/2012







NOTE: In urban areas, VTD boundaries and highways have been hidden so that other information can be displayed. Detailed maps of urban areas follow this statewide map.





Plan: M5\_For The People 13 for KLRD TR

Map Features

-  Voting District
-  Cities class 1 or 2
-  County
-  Interstate Highways
-  Senate Incumbent
-  District-Streets



Kansas Legislative Research Dept. 05/07/2012

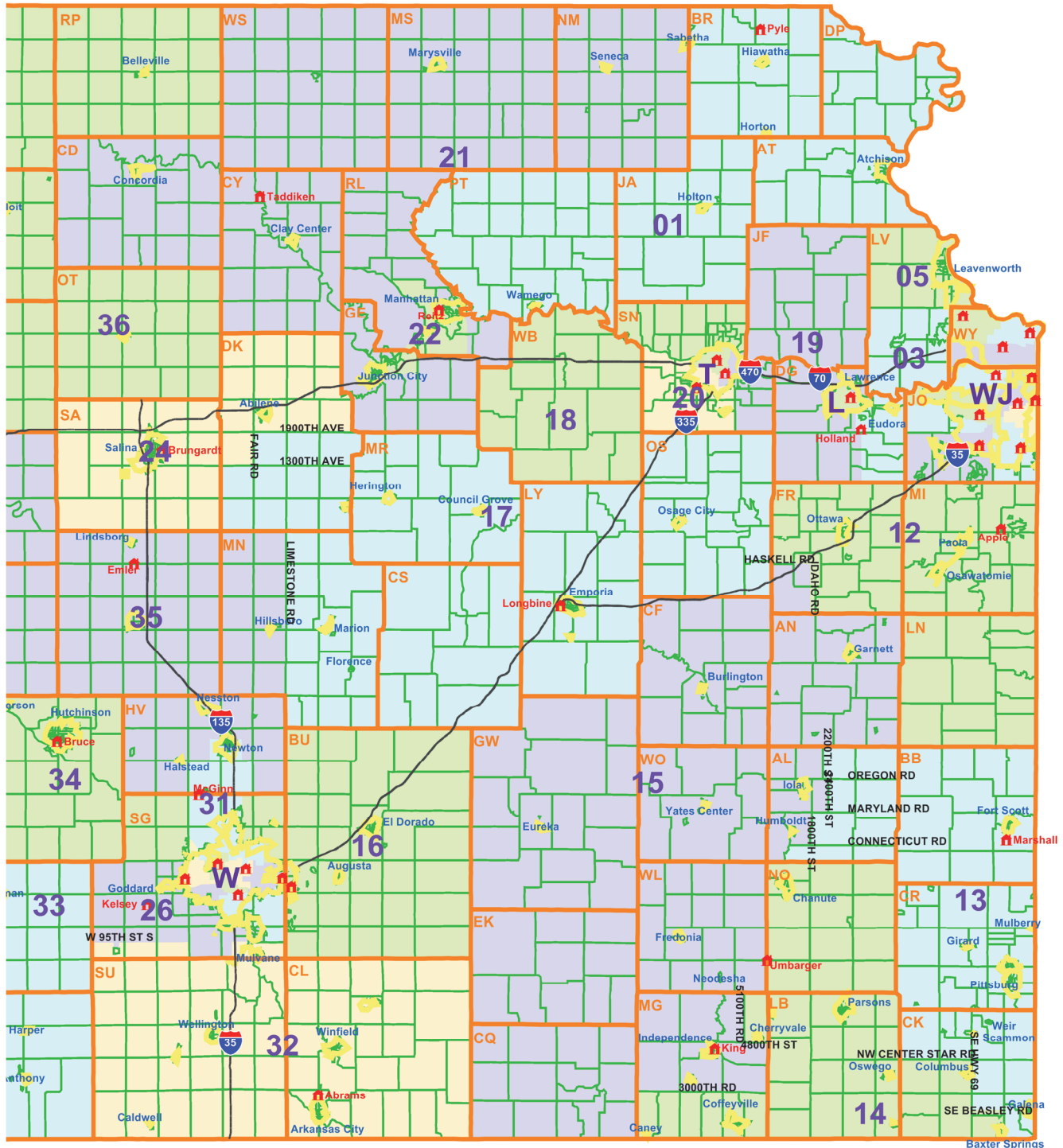
M5\_For The People 13 for KLRD TR

Eastern Kansas

Page 3 of 11

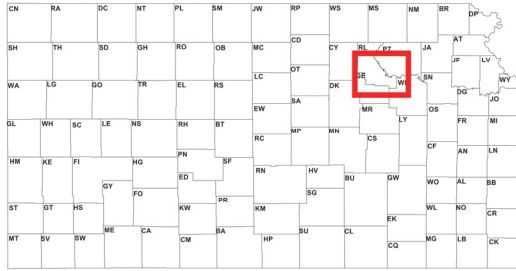
NOTE: In urban areas, VTD boundaries, incumbents, and highways have been hidden so that other information can be displayed. Detailed maps of urban areas follow this map.

T=Topeka districts 18, 19, 20  
 L=Lawrence districts 2, 3, 19  
 WJ=Wyandotte and Johnson County districts 4-11, 23, 37  
 W=Wichita 25-31



Baxter Springs





**M5\_For The People 13 for KLRD TR**  
**Manhattan and Junction City**  
 Page 5 of 11

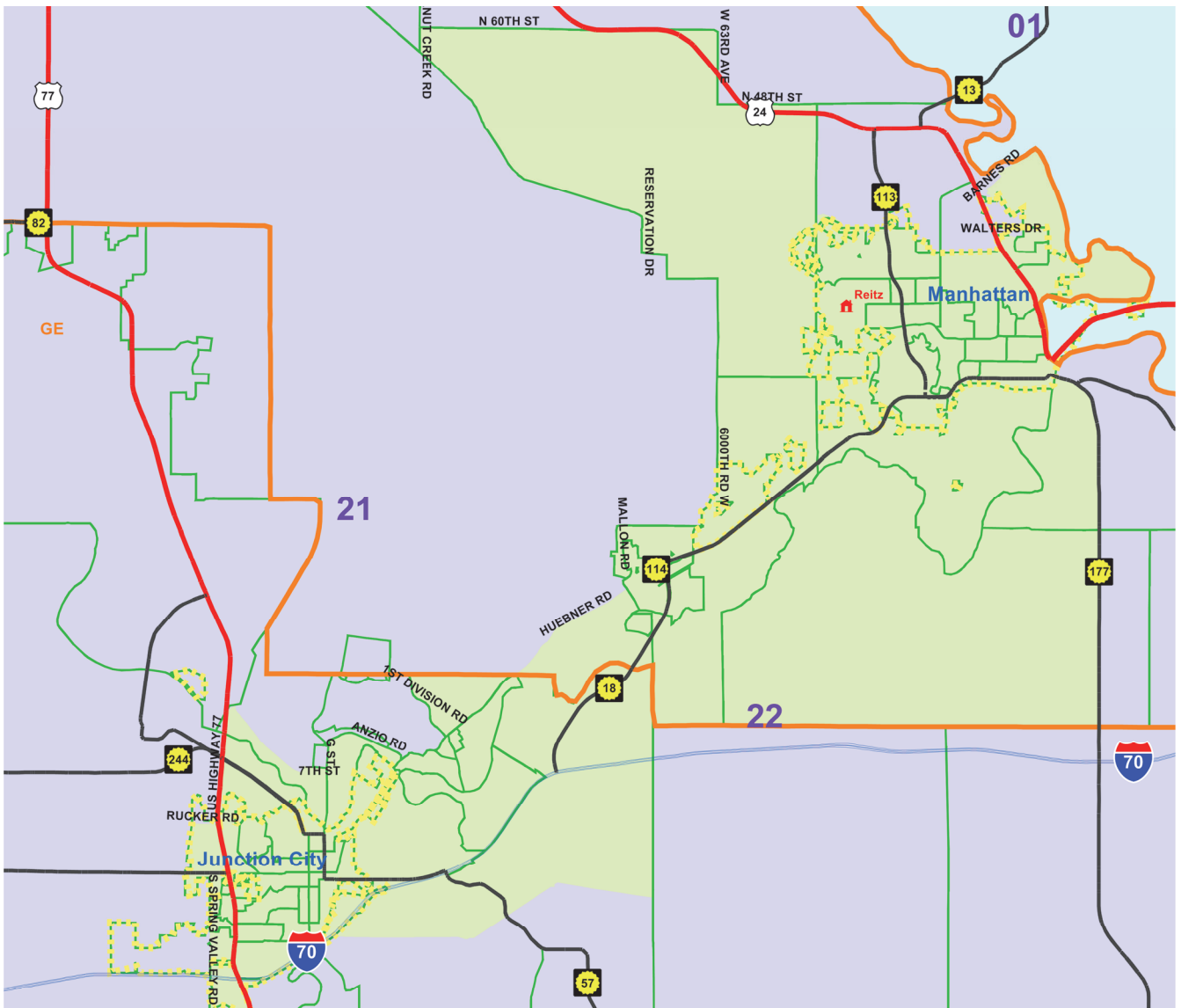
**Plan: M5\_For The People 13 for KLRD TR**

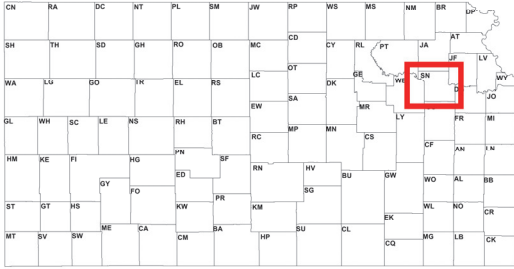
**Map Features**

- Voting District
- Cities class 1 or 2
- County
- Interstate Highways
- U.S. Highways
- State Highways
- Senate Incumbent Districts

0 2 4 6  
Miles

Kansas Legislative Research Dept. 05/07/2012





# M5\_For The People 13 for KLRD TR

Topeka  
Page 6 of 11

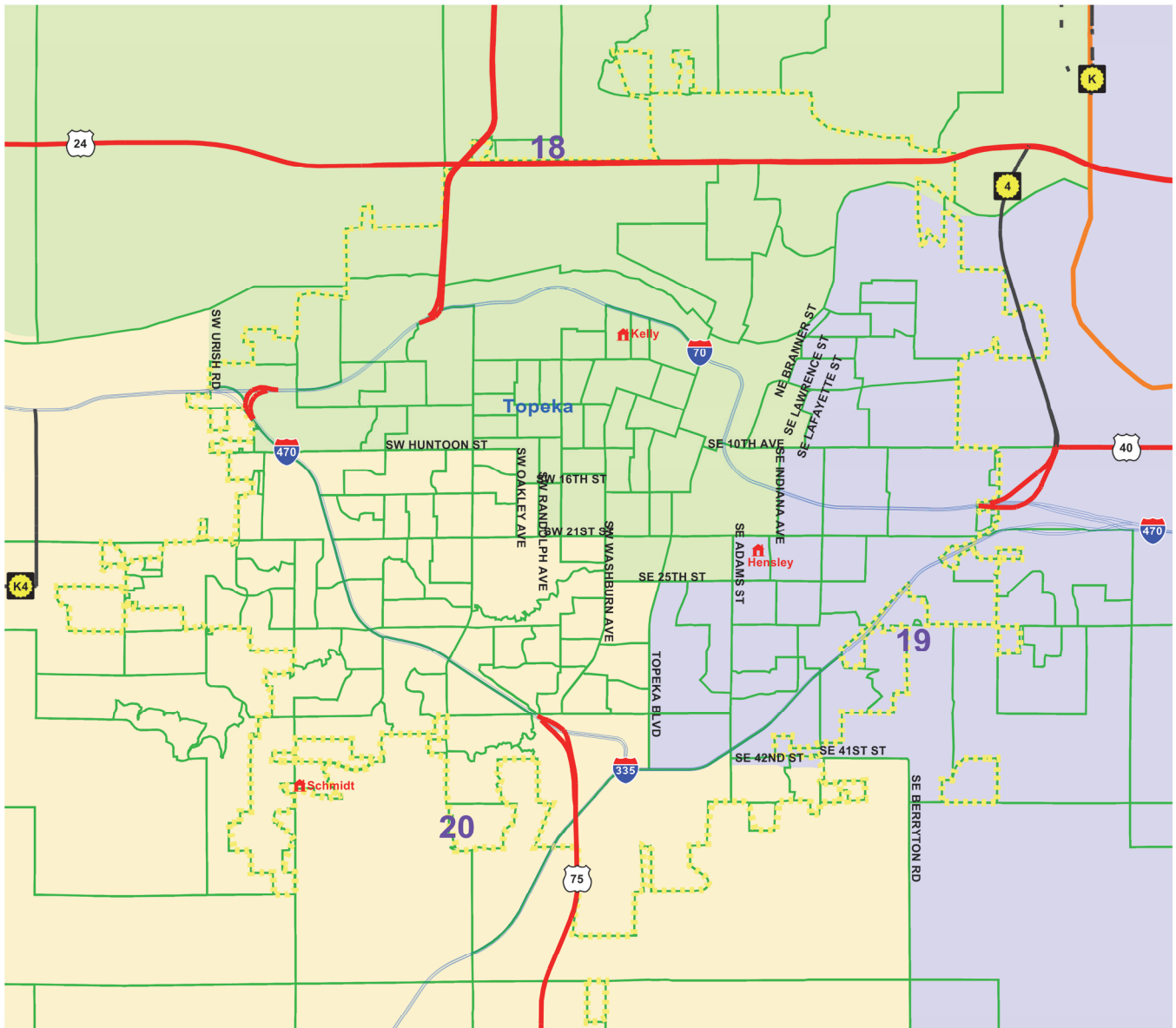
**Plan: M5\_For The People 13 for KLRD TR**

**Map Features**

- Voting District
- Cities class 1 or 2
- County
- Interstate Highways
- U.S. Highways
- State Highways
- Senate Incumbent Districts

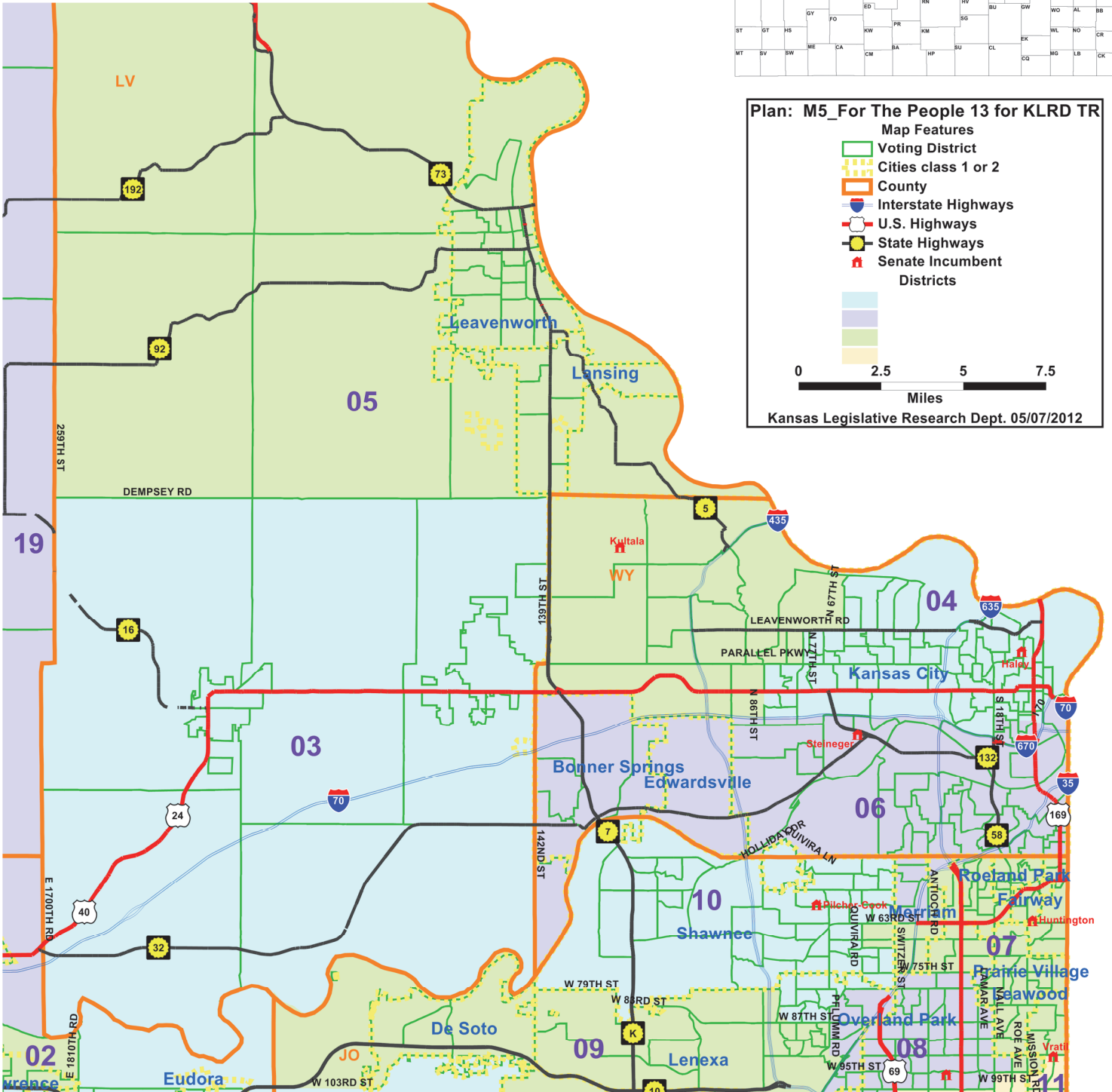
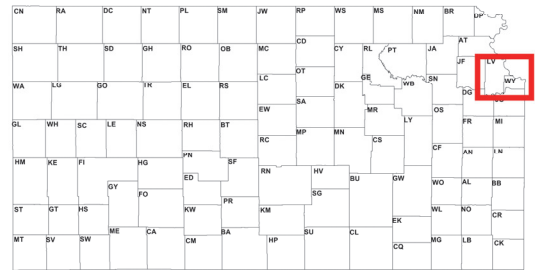
0 1 2 3  
Miles

Kansas Legislative Research Dept. 05/07/2012



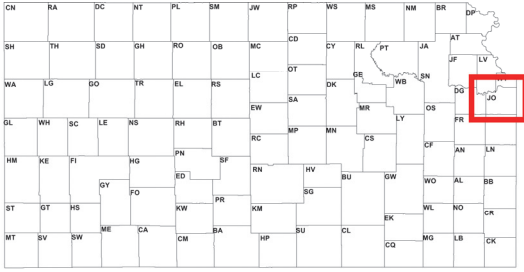
# M5\_For The People 13 for KLRD TR

## Leavenworth and Wyandotte County



# M5\_For The People 13 for KLRD TR

## Johnson County



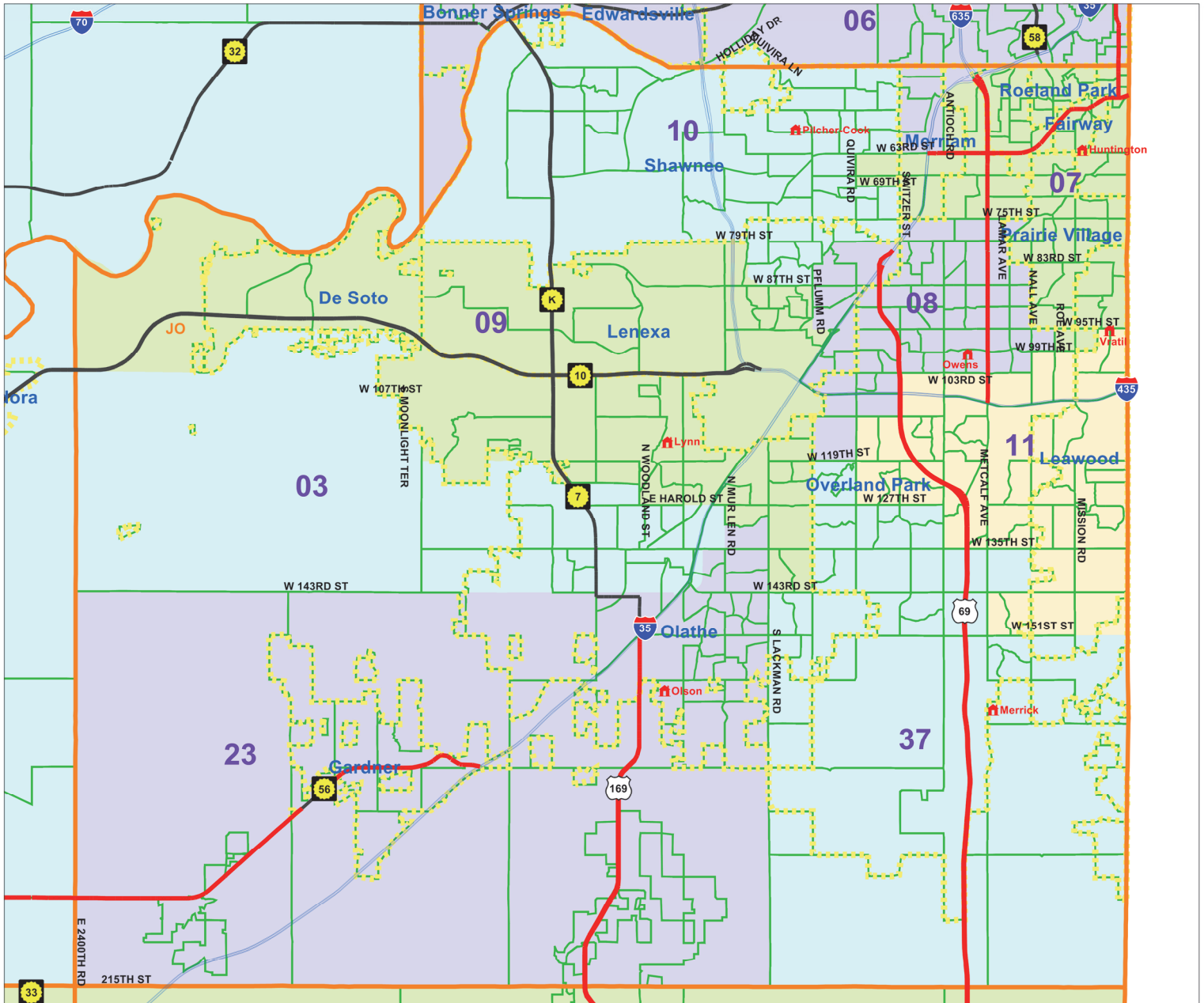
**Plan: M5\_For The People 13 for KLRD TR**

Map Features

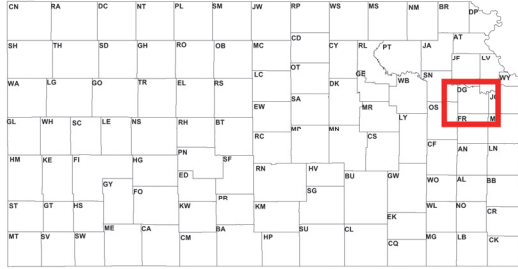
- Voting District
- Cities class 1 or 2
- County
- Interstate Highways
- U.S. Highways
- State Highways
- Senate Incumbent Districts

Miles

Kansas Legislative Research Dept. 05/07/2012







# M5\_For The People 13 for KLRD TR Douglas County

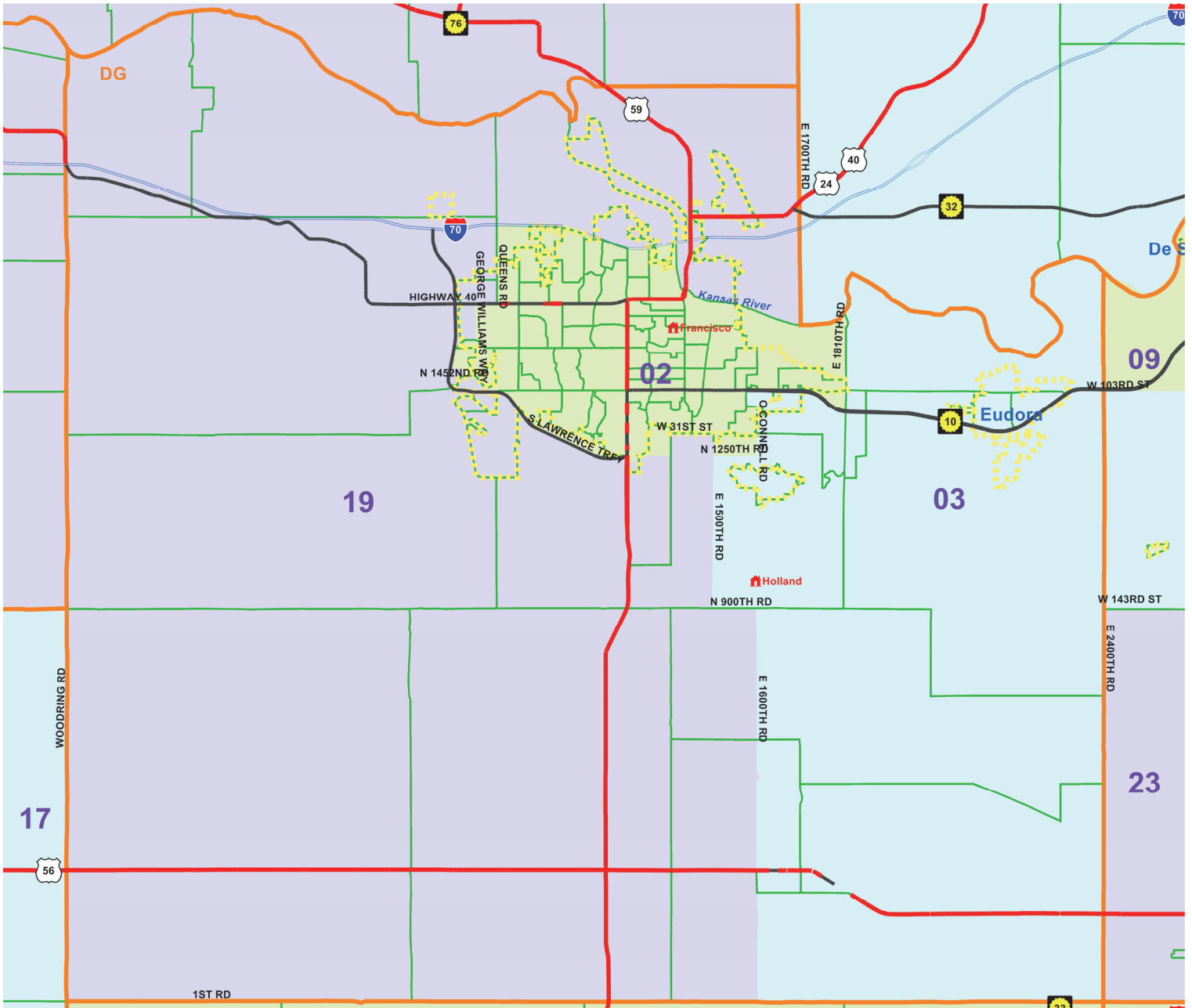
**Plan: M5\_For The People 13 for KLRD TR**

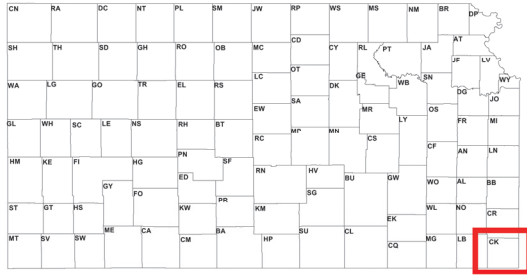
**Map Features**

- Voting District
- Cities class 1 or 2
- County
- Interstate Highways
- U.S. Highways
- State Highways
- Senate Incumbent Districts

0 2 4 6  
Miles

Kansas Legislative Research Dept. 05/07/2012

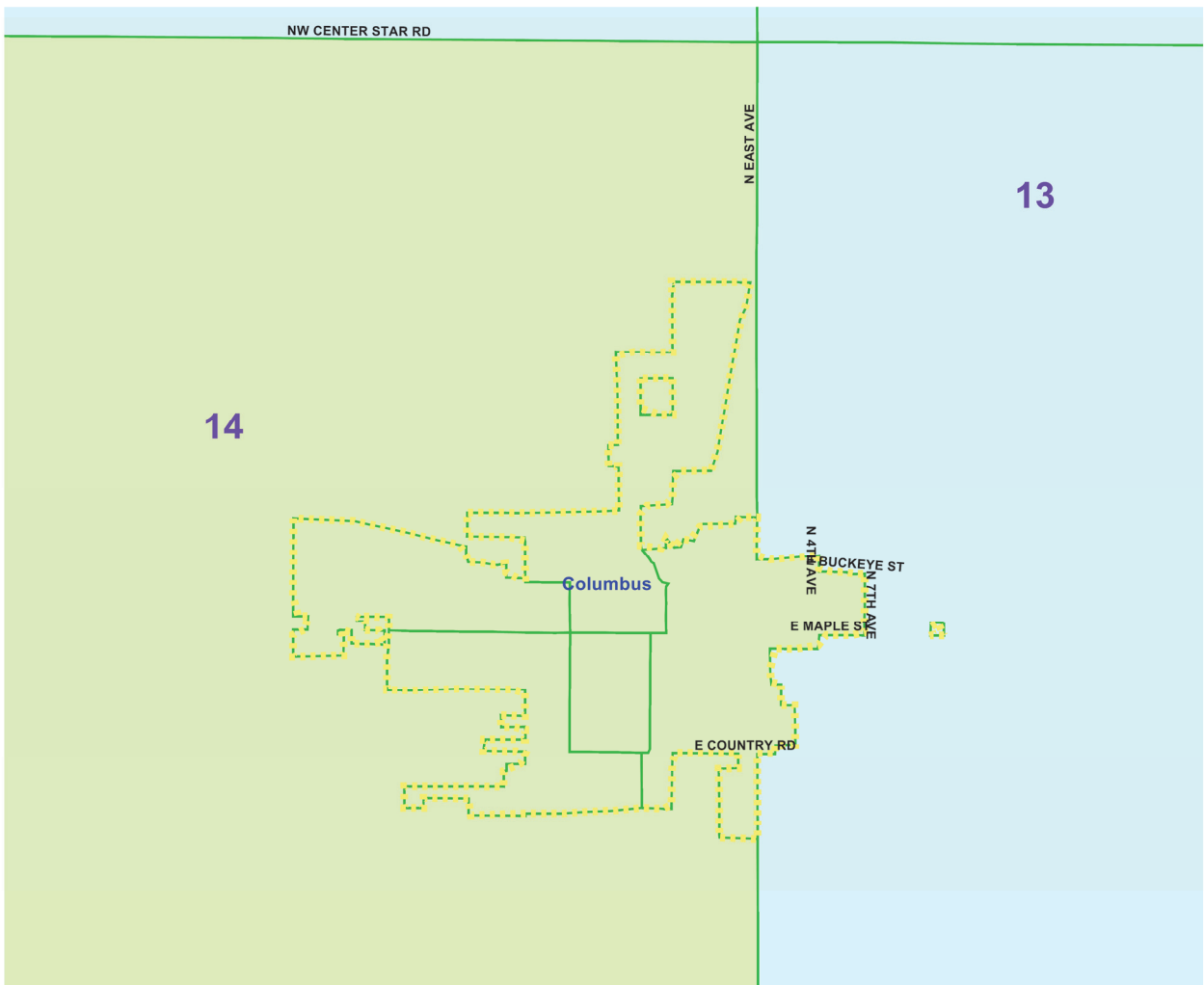




# M5\_For The People 13 for KLRD TR





Columbus

Page 10 of 11



Plan: M5\_For The People 13 for KLRD TR

Map Features

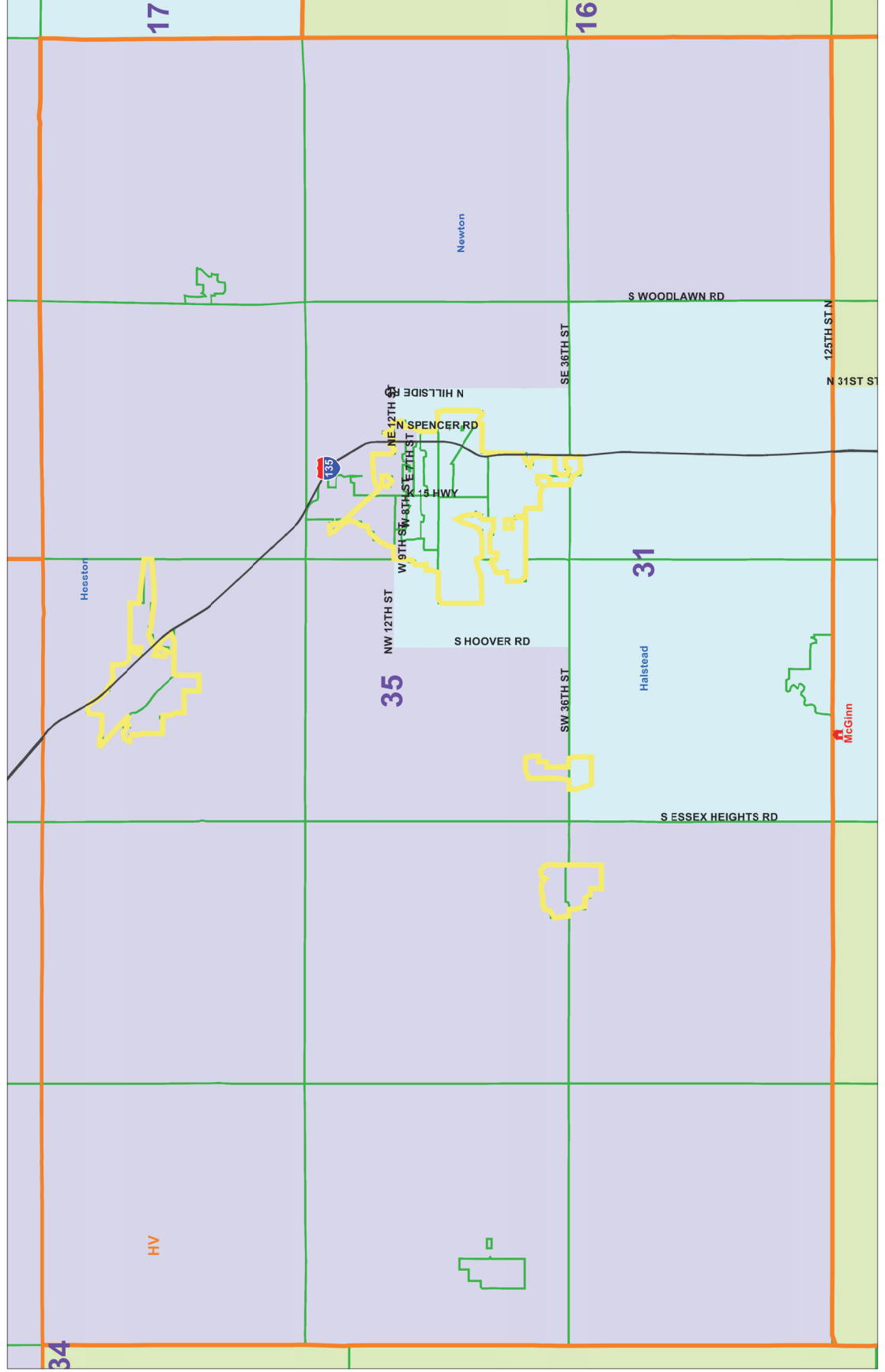
-  Voting District
-  Cities class 1 or 2
-  County
-  Senate Incumbent Districts



- Map Features
- Voting District
- Cities class 1 or 2
- County
- Interstate Highways
- Senate Incumbent
- District-Streets
- Districts



Kansas Legislative Research Dept. 05/07/2012





Plan: M5\_For The People 13 for KLRD TR  
Plan Type: Senate  
Administrator: KLRD  
User:

## Population Summary Report

Monday May 7, 2012

2:32 PM

---

DISTRICT	ADJ_POPULATION	DEVIATION	% DEVN.
01	69,907	-1,079	-1.52
02	72,214	1,228	1.73
03	73,071	2,085	2.94
04	72,699	1,713	2.41
05	71,755	769	1.08
06	72,310	1,324	1.87
07	72,996	2,010	2.83
08	72,757	1,771	2.49
09	72,662	1,676	2.36
10	72,391	1,405	1.98
11	72,395	1,409	1.98
12	68,199	-2,787	-3.93
13	67,877	-3,109	-4.38
14	68,224	-2,762	-3.89
15	69,347	-1,639	-2.31
16	69,853	-1,133	-1.60
17	69,726	-1,260	-1.77
18	72,348	1,362	1.92
19	72,375	1,389	1.96
20	72,309	1,323	1.86
21	69,581	-1,405	-1.98
22	69,594	-1,392	-1.96
23	72,948	1,962	2.76
24	70,675	-311	-0.44
25	69,871	-1,115	-1.57
26	70,473	-513	-0.72
27	71,901	915	1.29
28	70,521	-465	-0.66
29	71,403	417	0.59
30	72,037	1,051	1.48
31	69,672	-1,314	-1.85
32	69,824	-1,162	-1.64
33	70,236	-750	-1.06
34	71,278	292	0.41

---

Plan: M5\_For The People 13 for KLRD TR

Administrator: KLRD

Type: Senate

User:

DISTRICT	ADJ_POPULATION	DEVIATION	% DEVN.
35	69,754	-1,232	-1.74
36	71,101	115	0.16
37	72,948	1,962	2.76
38	69,961	-1,025	-1.44
39	69,051	-1,935	-2.73
40	71,201	215	0.30

Total Population: 2,839,445

Ideal District Population: 70,986

**Summary Statistics**

Population Range: 67,877 to 73,071

Ratio Range: 1.08

Absolute Range: -3,109 to 2,085

Absolute Overall Range: 5,194.00

Relative Range: -4.38% to 2.94%

Relative Overall Range: 7.32%

Absolute Mean Deviation: 1,319.53

Relative Mean Deviation: 1.86%

Standard Deviation: 1,502.47

Plan: M5\_For The People 13 for KLRD TR  
Plan Type: Senate

Administrator KLRD  
User:

## Districts & Their Incumbents

Monday, May 7, 2012

2:33 PM

---

District	Name	Party	Previous District
01	Dennis Pyle	Republican	1
02	Marci Francisco	Democrat	2
03	G. Thomas Holland	Democrat	3
04	David Haley	Democrat	4
05	Kelly Kultala	Democrat	5
06	Chris Steineger	Republican	6
07	Terrie Huntington	Republican	7
08	Thomas Owens	Republican	8
09	Julia Lynn	Republican	9
10	Mary Pilcher-Cook	Republican	10
11	John Vratil	Republican	11
12	Pat Apple	Republican	12
13	Bob Marshall	Republican	13
14	Dwayne Umbarger	Republican	14
15	Jeff King	Republican	15
16	Ty Masterson	Republican	16
17	Jeff Longbine	Republican	17
18	Laura Kelly	Democrat	18
19	Anthony Hensley	Democrat	19
20	Vicki Schmidt	Republican	20
21	Mark Taddiken	Republican	21
22	Roger Reitz	Republican	22
23	Rob Olson	Republican	23
24	Pete Brungardt	Republican	24
25	Jean Schodorf	Republican	25

---

<b>District</b>	<b>Name</b>	<b>Party</b>	<b>Previous District</b>
26	Dick Kelsey	Republican	26
27	Leslie Donovan	Republican	27
28	Mike Petersen	Republican	28
29	Oletha Faust-Goudeau	Democrat	29
30	Susan Wagle	Republican	30
31	Carolyn McGinn	Republican	31
32	Steve Abrams	Republican	32
33	Ruth Teichman	Republican	33
34	Terry Bruce	Republican	34
35	Jay Emler	Republican	35
36	Allen Schmidt	Democrat	36
37	Ray Merrick	Republican	37
38	Garrett Love	Republican	38
39	Stephen Morris	Republican	39
40	Ralph Ostmeyer	Republican	40