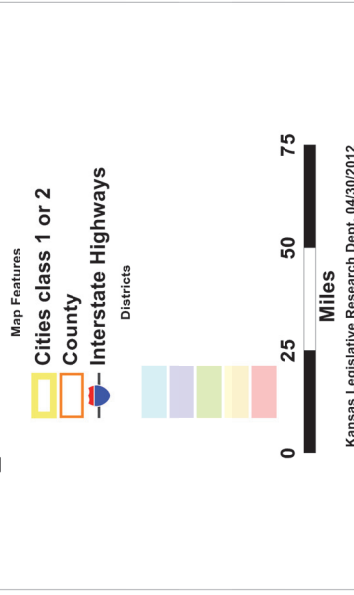
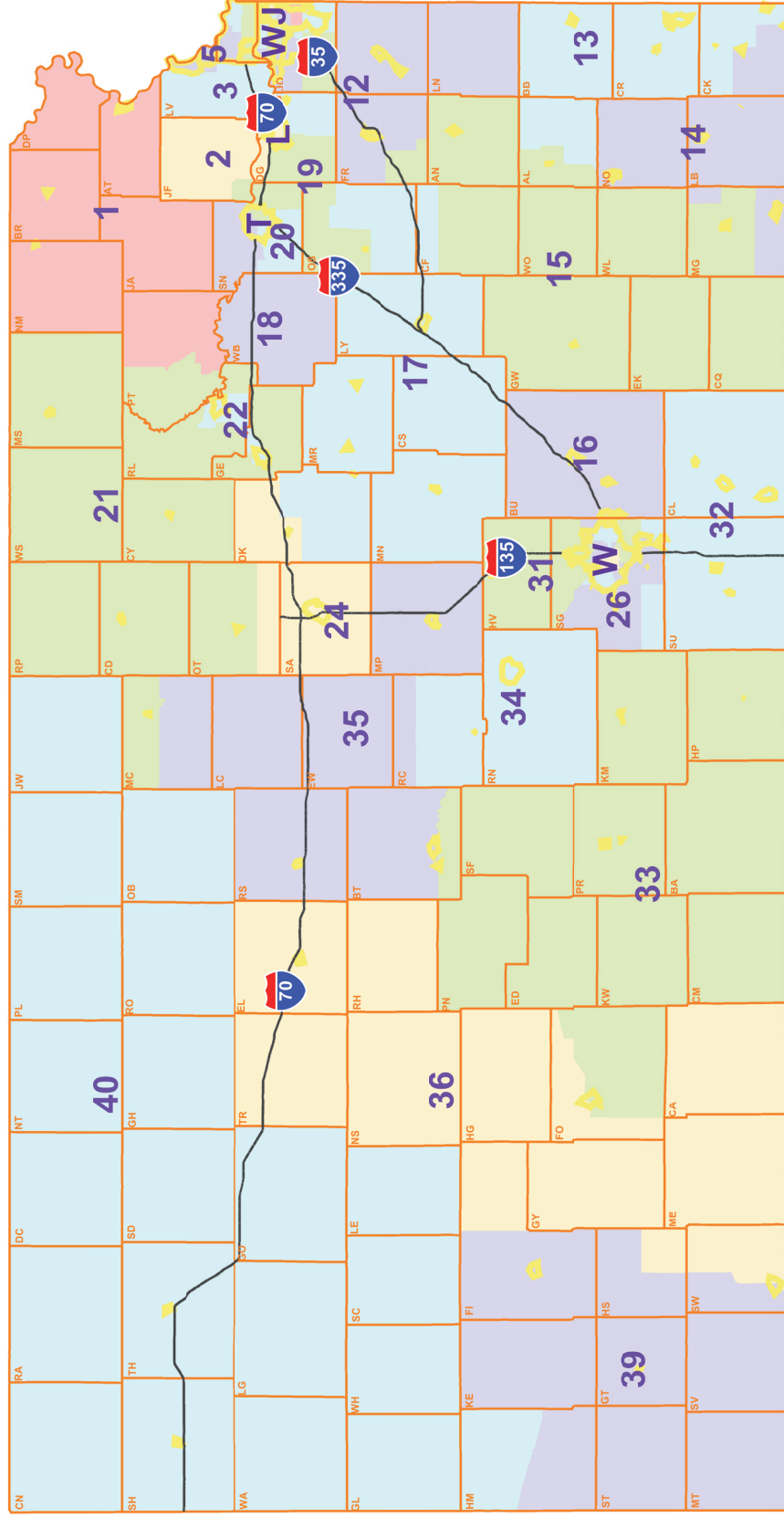


Plan: M1_Ad Astra Revised JoCo for KLRD TR



M1_Ad Astra Revised JoCo for KLRD TR

NOTE: In urban areas, VTD boundaries and highways have been hidden so that other information can be displayed. Detailed maps of urban areas follow this statewide map.

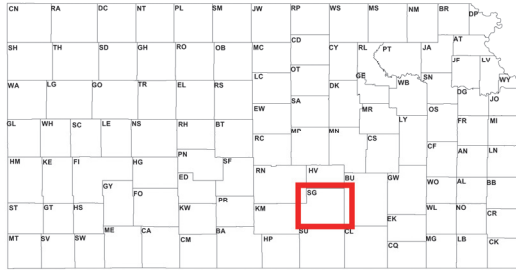


W= Wichita districts 25, 26, 27, 28, 29, 30, 31

T=Topeka districts 18, 19, 20

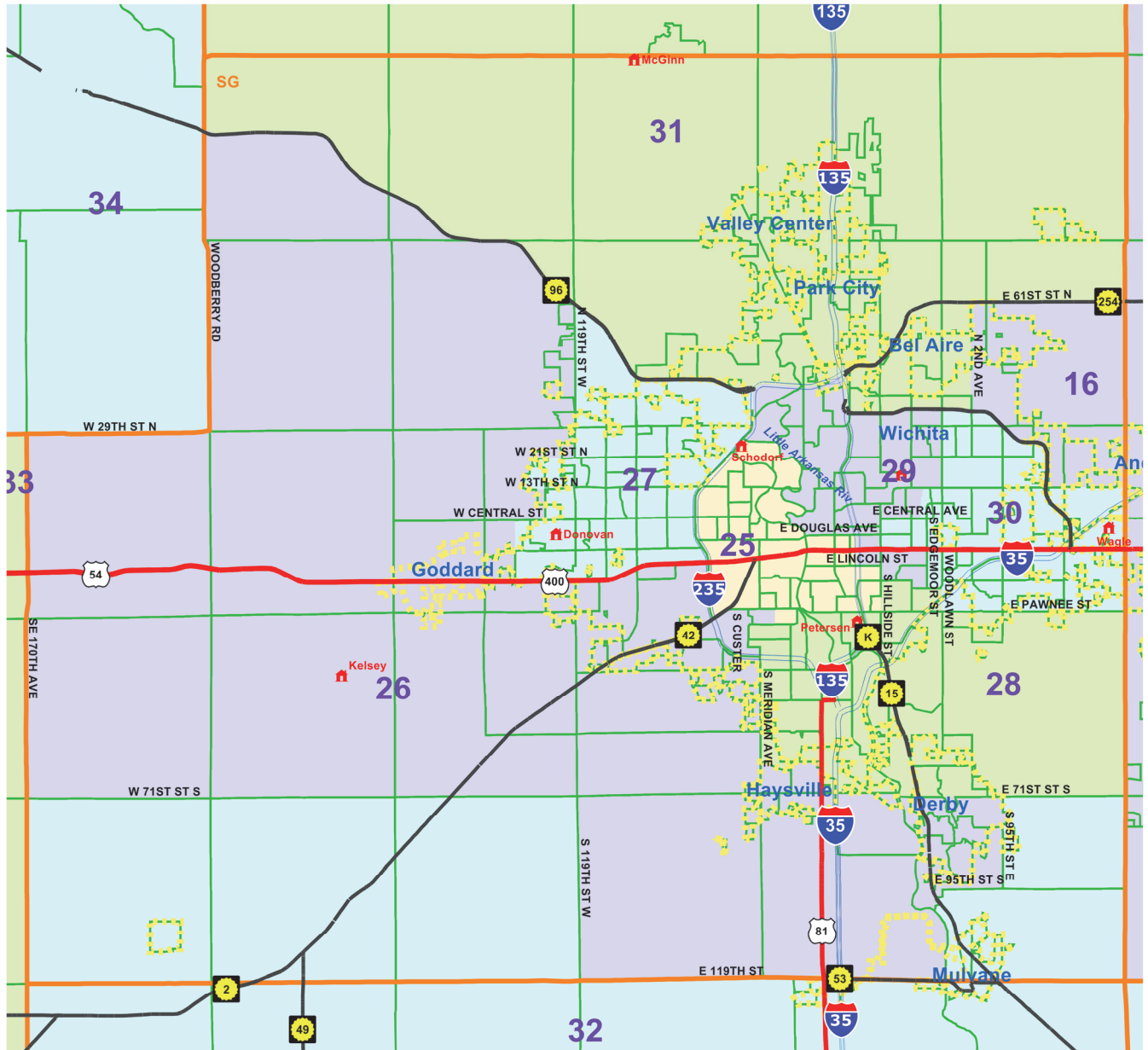
L=Lawrence districts 2, 3, 19

WJ=Wyandotte and Johnson County districts 4-11, 23, 37, 38



M1_Ad Astra Revised JoCo for KLRD TR

Sedgwick County

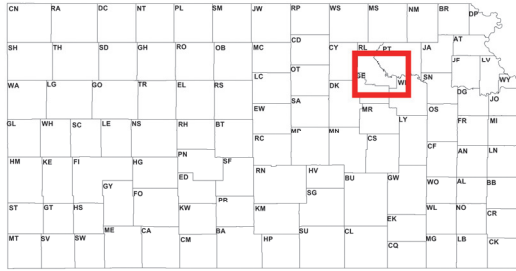


Plan: M1_Ad Astra Revised JoCo for KLRD TR

- Map Features
- Voting District
- Cities class 1 or 2
- County
- Interstate Highways
- U.S. Highways
- State Highways
- Senate Incumbent Districts

0 3 6 9
Miles

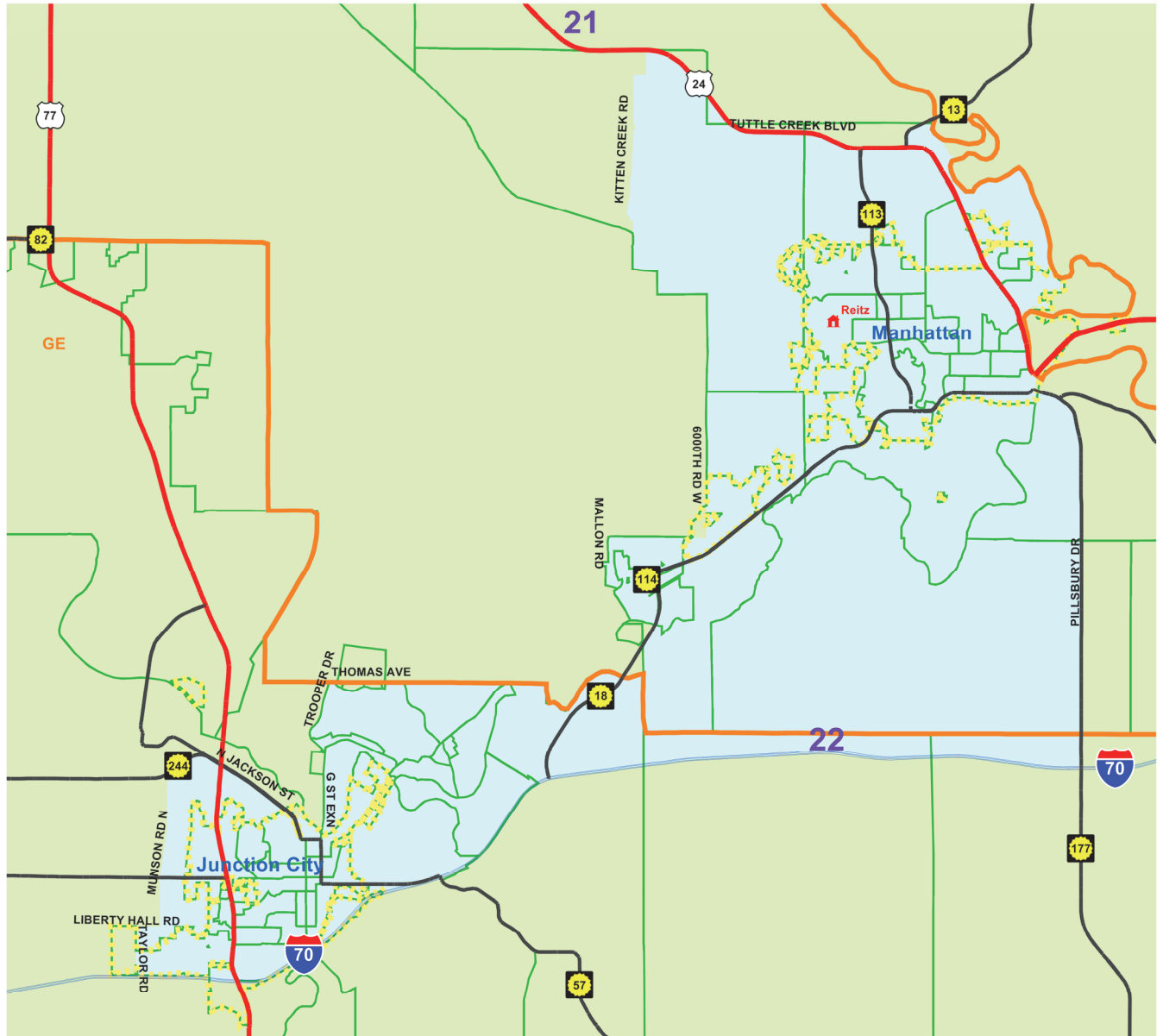
Kansas Legislative Research Dept. 04/30/2012



M1_Ad Astra Revised JoCo for KLRD TR

Manhattan and Junction City

Page 5 of 10

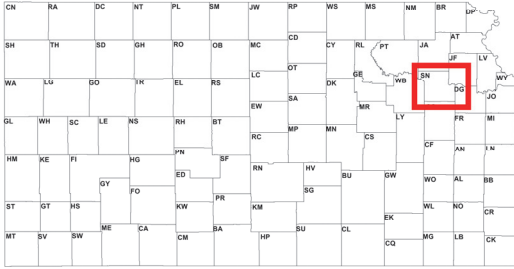


Plan: M1_Ad Astra Revised JoCo for KLRD TR

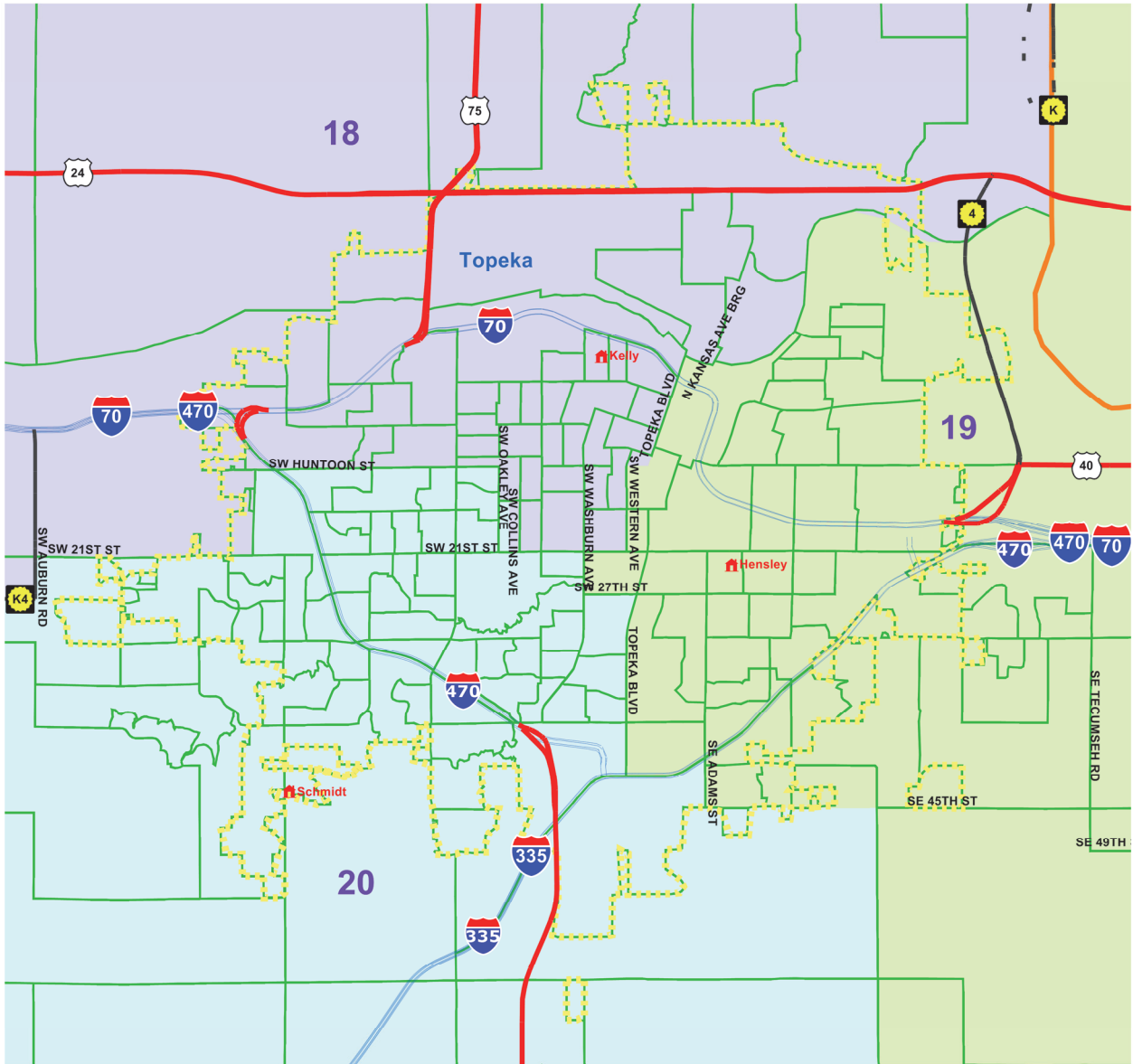
- Map Features
- Voting District
 - Cities class 1 or 2
 - County
 - Interstate Highways
 - U.S. Highways
 - State Highways
 - Senate Incumbent Districts



Kansas Legislative Research Dept. 04/30/2012

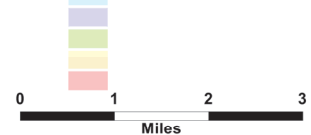


M1_Ad Astra Revised JoCo for KLRD TR



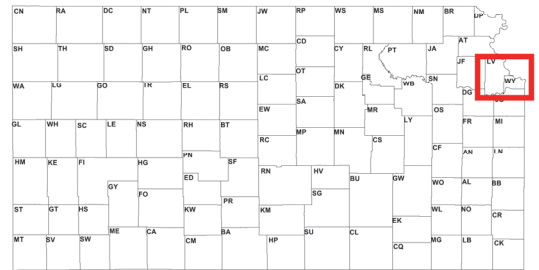
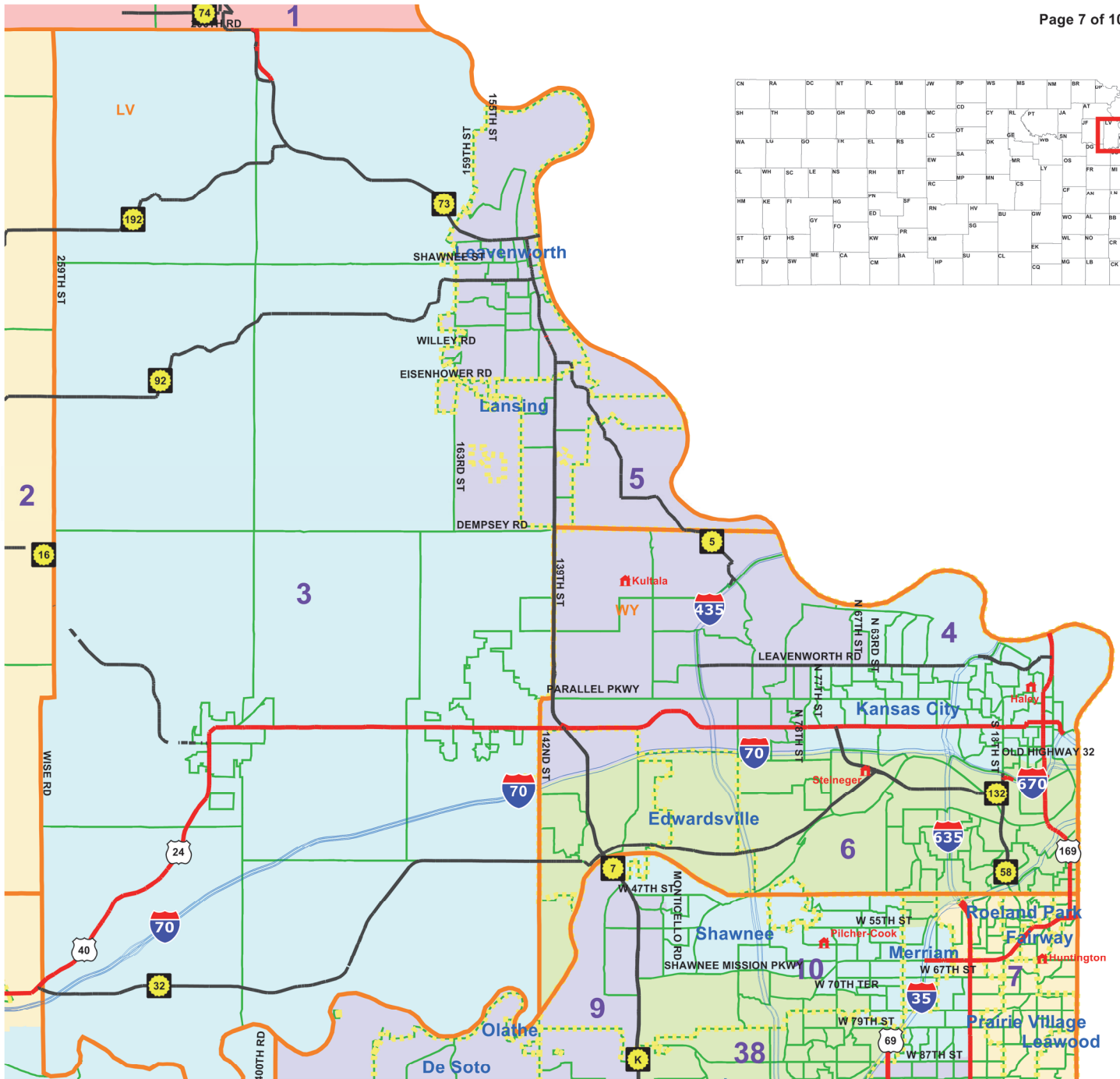
Plan: M1_Ad Astra Revised JoCo for KLRD TR

- Map Features
- Voting District
- Cities class 1 or 2
- County
- Interstate Highways
- U.S. Highways
- State Highways
- Senate Incumbent Districts



M1_Ad Astra Revised JoCo for KLRD TR

Leavenworth and Wyandotte County



Plan: M1_Ad Astra Revised JoCo for KLRD TR

Map Features

- Voting District
- Cities class 1 or 2
- County
- Interstate Highways
- U.S. Highways
- State Highways
- Senate Addresses

Districts

- District 1
- District 2
- District 3
- District 4
- District 5
- District 6
- District 7
- District 9
- District 10

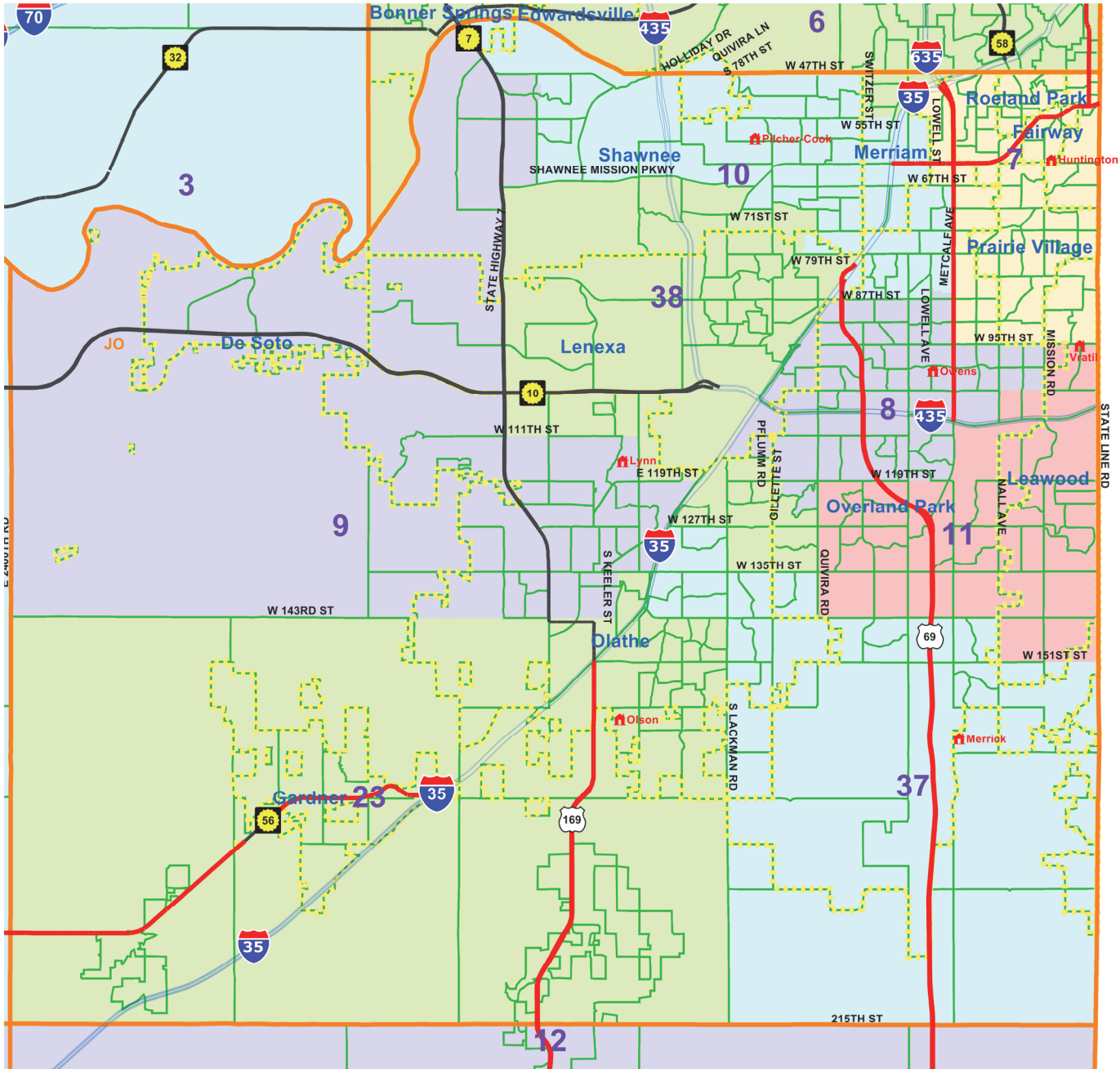
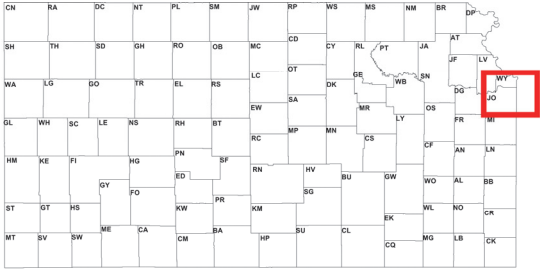
0 2.5 5 7.5
Miles

Kansas Legislative Research Dept. 04/30/2012

M1_Ad Astra Revised JoCo for KLRD TR

Johnson County

Page 8 of 10



Plan: M1_Ad Astra Revised JoCo for KLRD TR

- Map Features
- Voting District
- Cities class 1 or 2
- County
- Interstate Highways
- U.S. Highways
- State Highways
- Senate Incumbent Districts

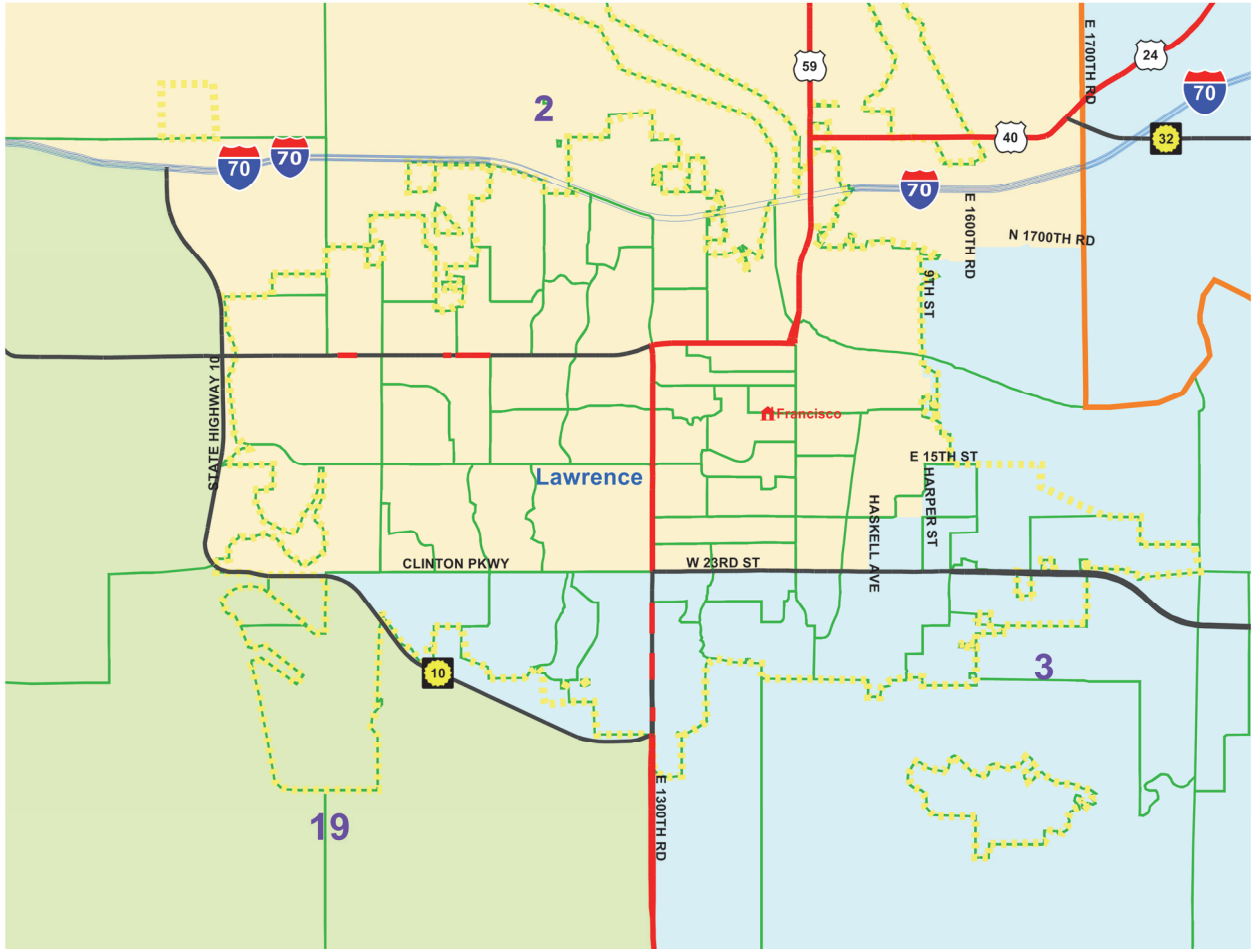
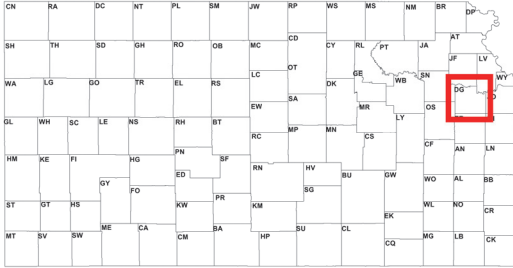
0 2 4 6
Miles

Kansas Legislative Research Dept. 04/30/2012

M1_Ad Astra Revised JoCo for KLRD TR

Lawrence

Page 9 of 10



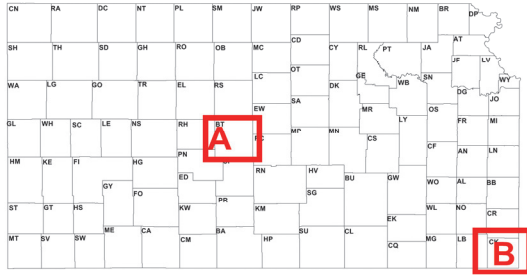
Plan: M1_Ad Astra Revised JoCo for KLRD TR

Map Features

- Voting District
- Cities class 1 or 2
- County
- Interstate Highways
- U.S. Highways
- State Highways
- Senate Incumbent Districts



Kansas Legislative Research Dept. 04/30/2012

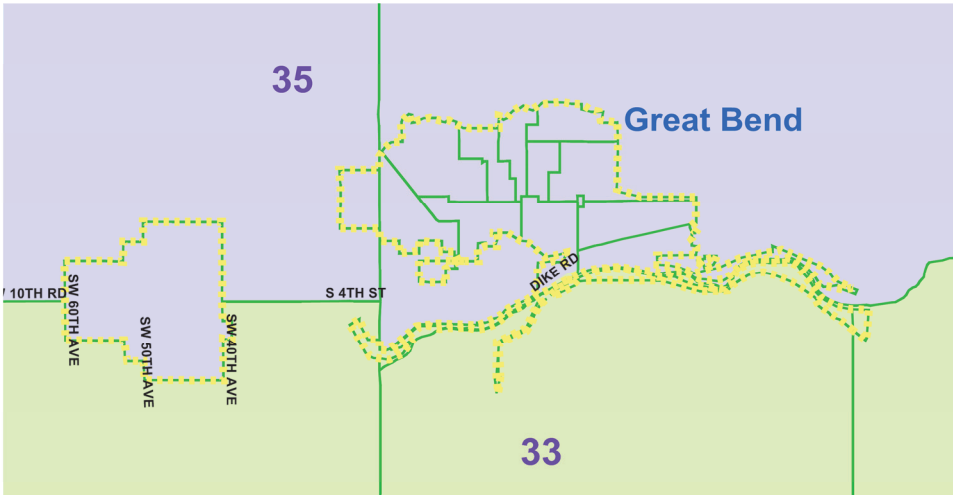


M5_Ad Astra Revised JoCo for KLRD TR

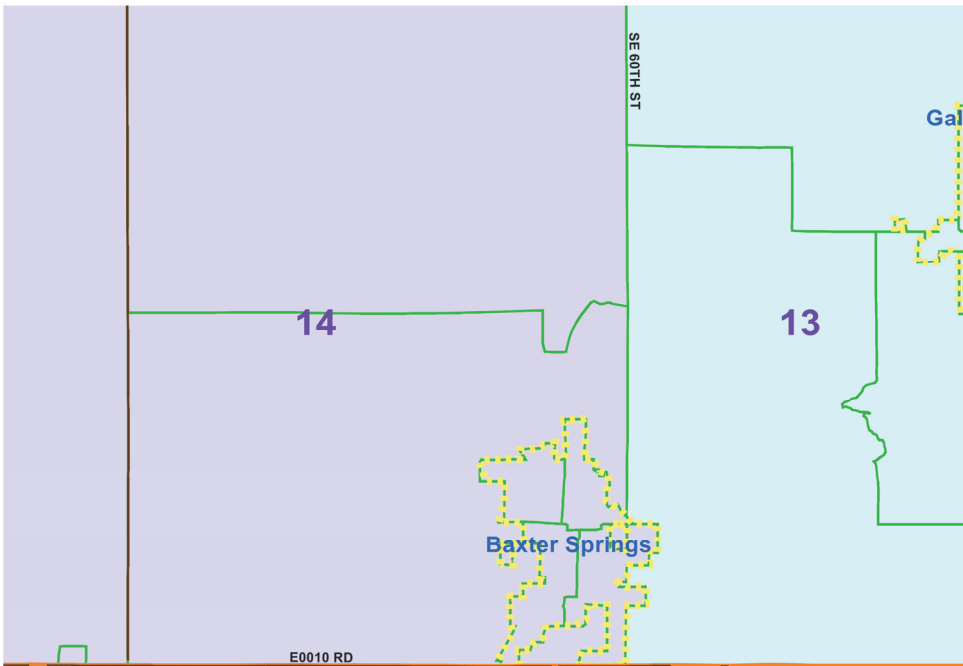
Great Bend and Baxter Springs

Page 10 of 10

A



B



Plan: M1_Ad Astra Revised JoCo for KLRD TR

Map Features

- Voting District
- Cities class 1 or 2
- County
- Senate Incumbent Districts

Miles

Kansas Legislative Research Dept. 04/30/2012

Plan: M1_Ad Astra Revised JoCo for KLRD TR
Plan Type: Senate
Administrator: Travis Lowe
User:

Population Summary Report

Monday April 30, 2012

10:20 AM

DISTRICT	ADJ_POPULATION	DEVIATION	% DEVN.
1	74,516	3,530	4.97
2	72,556	1,570	2.21
3	68,270	-2,716	-3.83
4	67,740	-3,246	-4.57
5	72,640	1,654	2.33
6	68,478	-2,508	-3.53
7	68,251	-2,735	-3.85
8	68,374	-2,612	-3.68
9	67,696	-3,290	-4.63
10	69,777	-1,209	-1.70
11	68,284	-2,702	-3.81
12	67,563	-3,423	-4.82
13	67,498	-3,488	-4.91
14	68,646	-2,340	-3.30
15	67,459	-3,527	-4.97
16	72,995	2,009	2.83
17	68,506	-2,480	-3.49
18	67,507	-3,479	-4.90
19	67,641	-3,345	-4.71
20	67,662	-3,324	-4.68
21	74,476	3,490	4.92
22	74,517	3,531	4.97
23	67,483	-3,503	-4.93
24	71,347	361	0.51
25	74,350	3,364	4.74
26	73,692	2,706	3.81
27	74,451	3,465	4.88
28	71,657	671	0.95
29	73,990	3,004	4.23
30	74,259	3,273	4.61
31	74,390	3,404	4.80
32	70,784	-202	-0.28
33	74,478	3,492	4.92
34	73,735	2,749	3.87

Plan: M1_Ad Astra Revised JoCo for KLRD TR

Administrator: Travis Lowe

Type: Senate

User:

DISTRICT	ADJ_POPULATION	DEVIATION	% DEVN.
35	74,036	3,050	4.30
36	74,193	3,207	4.52
37	68,344	-2,642	-3.72
38	68,537	-2,449	-3.45
39	74,479	3,493	4.92
40	74,188	3,202	4.51

Total Population: 2,839,445

Ideal District Population: 70,986

Summary Statistics

Population Range: 67,459 to 74,517

Ratio Range: 1.10

Absolute Range: -3,527 to 3,531

Absolute Overall Range: 7,058.00

Relative Range: -4.97% to 4.97%

Relative Overall Range: 9.94%

Absolute Mean Deviation: 2,761.13

Relative Mean Deviation: 3.89%

Standard Deviation: 2,936.77

Plan: M1_Ad Astra Revised JoCo for KLRD TR
Plan Type: Senate

Administrator: Travis Lowe
User:

Districts & Their Incumbents

Monday, April 30, 2012

10:22 AM

District	Name	Party	Previous District
1	Dennis Pyle	Republican	1
2	Marci Francisco	Democrat	2
3	G. Thomas Holland	Democrat	3
4	David Haley	Democrat	4
5	Kelly Kultala	Democrat	5
6	Chris Steineger	Republican	6
7	Terrie Huntington	Republican	7
8	Thomas Owens	Republican	8
9	Julia Lynn	Republican	9
10	Mary Pilcher-Cook	Republican	10
11	John Vratil	Republican	11
12	Pat Apple	Republican	12
13	Bob Marshall	Republican	13
14	Dwayne Umbarger	Republican	14
15	Jeff King	Republican	15
16	Ty Masterson	Republican	16
17	Jeff Longbine	Republican	17
18	Laura Kelly	Democrat	18
19	Anthony Hensley	Democrat	19
20	Vicki Schmidt	Republican	20
21	Mark Taddiken	Republican	21
22	Roger Reitz	Republican	22
23	Rob Olson	Republican	23
24	Pete Brungardt	Republican	24
25	Jean Schodorf	Republican	25

District	Name	Party	Previous District
26	Dick Kelsey	Republican	26
27	Leslie Donovan	Republican	27
28	Mike Petersen	Republican	28
29	Oletha Faust-Goudeau	Democrat	29
30	Susan Wagle	Republican	30
31	Carolyn McGinn	Republican	31
32	Steve Abrams	Republican	32
33	Ruth Teichman	Republican	33
34	Terry Bruce	Republican	34
35	Jay Emler	Republican	35
36	Garrett Love	Republican	38
36	Allen Schmidt	Democrat	36
37	Ray Merrick	Republican	37
38			
39	Stephen Morris	Republican	39
40	Ralph Ostmeyer	Republican	40

Number of Incumbents in District with more than one Incumbent:	2	<input type="checkbox"/>	<input checked="" type="checkbox"/>
Number of Districts with No Incumbent:	1	<input type="checkbox"/>	<input checked="" type="checkbox"/>
Number of Districts with Incumbents of more than one party:	1	<input type="checkbox"/>	<input checked="" type="checkbox"/>
Number of Districts with Paired Democrats:	0	<input type="checkbox"/>	<input checked="" type="checkbox"/>
Number of Districts with Paired Republicans:	0	<input type="checkbox"/>	<input checked="" type="checkbox"/>